



ROSSMOOR
WALNUT CREEK

**Third Walnut Creek Mutual
Covenants, Conditions and Restrictions
Project 40**

If this document contains any restrictions on race, color, religion, sex, sexual orientation, familial status, marital status, disability, national origin, source of income as defined in subdivision (p) of Section 12955, or ancestry, that restriction violates state and federal fair housing laws and is void, and may be removed pursuant to Section 12956.2 of the Government Code. Lawful restrictions under state and federal law on the age of occupants in senior housing or housing for older persons shall not be construed as restrictions based on familial status.

Recording Requested By &
When Recorded Return To:

THIRD WALNUT CREEK MUTUAL
[SUCCESSOR TO WALNUT CREEK MUTUAL NO.]
c/o ANGIUS & TERRY LLP
P.O. Box 8077
Walnut Creek, CA 94596
925/939-9933


CONTRA COSTA Co Recorder Office
STEPHEN L. WEIR, Clerk-Recorder
DOC- 2001-0308322-00

Check Number
Friday, OCT 12, 2001 09:23:11
MIC \$1.00 MOD \$4.00 REC \$8.00
TCF \$3.00
Ttl Pd \$16.00

Nbr-0000564240

lrc/RS/1-4

**FIRST AMENDMENT TO THE AGREEMENT ESTABLISHING COVENANTS,
CONDITIONS AND RESTRICTIONS FOR
Third Walnut Creek Mutual -- Project No. Forty
[Previously Known as Walnut Creek Mutual No. Forty]**

This Document is being recorded to remove provisions in compliance with
Civil Code Section 1352.5 and Government Code Sections 12955 and 12956.1

4. **SIGNS:** No signs of any character shall be erected, posted, pasted, or displayed upon or about any lot or building or improvement constructed on any lot of the real property subject hereto except for such signs as may be displayed in accordance with California Civil Code Section 712.

Notwithstanding the foregoing, it is understood that the provisions of paragraph 4 shall not prevent the construction and temporary maintenance on any part of the property subject hereto of an office or offices to be used solely by the duly authorized selling agent of residential units constructed or to be constructed on said property; likewise, the owner and the duly authorized selling agent of any of the property subject hereto or of residential units constructed hereon shall be permitted to display signs advertising the sale of said property and residential dwelling units and directional and other signs related to the development and sale of the property subject hereto and to erect and use such construction fences, offices, yards and other proper structures as are required during the period of construction.

5. **NUISANCES:** No noxious or offensive trade or activity shall be carried on in any structures located on the property subject hereto or within the confines of such property nor shall anything be done thereon or therein which may be or become an annoyance or nuisance to owners or occupants of the property subject hereto or to the Foundation, the Mutuals, or users of and residents upon the real property of the Foundation and the Mutuals described in Exhibit B hereto.

6. **LIVESTOCK-POULTRY AND PETS:** The maintenance, keeping, boarding and/or raising of animals, livestock or poultry of any kind regardless of number or quantity shall be and is hereby prohibited on the property subject hereto and in any structure thereon except that this shall not prohibit the keeping of dogs, cats or caged-type birds as domestic pets provided, however, that not exceeding a total of two (2) such domestic pets may be maintained in any dwelling unit at any one time.

7. **TEMPORARY USE AND STRUCTURES:** No structure of a temporary character, trailer, basement, tent, shack, garage, barn, or other outbuilding shall be used on any of the property subject hereto at any time as a residence either temporarily or permanently.

8. **OCCUPANCY:** The property subject hereto shall be used, occupied and developed only for private residential purposes, and the temporary uses to which reference is made in paragraph 9.

A. No person shall reside in or occupy any residence or dwelling on the property subject hereto except

(1) Natural persons [**TEXT OMITTED**] for whom payment for membership fee and current dues, charges, and assessments of the Foundation are not delinquent and who comply with the By-Laws, Rules and Regulations of the Foundation as they now exist or from time to time are adopted; and

(2) Members of the immediate family of the persons listed in subparagraph (1) above who may be permitted temporary occupancy by the Foundation under its Rules and Regulations as they now exist or are from time to time adopted.

B. In the event a residential unit is occupied by one not the owner thereof, both the owner and the occupant shall be personally liable, jointly and severally, for the dues, charges and assessments of the Foundation.

C. [TEXT OMITTED]

9. **NON-RESIDENTIAL USES:** No professional, commercial, or industrial uses of any kind shall be conducted or permitted in or upon any of the property subject hereto except temporary uses related to or required in connection with the development and sale for residential purposes of the property subject hereto. In no event shall any temporary use be conducted or permitted for more than three (3) years, without the written consent of the Foundation.

10. **VEHICLES:** No vehicles other than golf carts, passenger automobiles and station wagons shall be parked or stored upon any property subject hereto except in areas, if any, which may be designated exclusively for the parking or storage of vehicles other than golf carts, passenger automobiles and station wagons. No vehicle shall be repaired or rebuilt on any of the property subject hereto.

11. **MAINTENANCE LIEN:** All property subject hereto shall be landscaped, planted and maintained and the exteriors of all structures on the property subject hereto shall be repaired and maintained to the level and standard that is established from time to time by and for the property and structures of Foundation and Mutuals situate on the real property described in Exhibit B.

In the event the owner of any property covered hereby fails to landscape, plant, repair and maintain said property to such level and standard, Foundation, in addition to any other remedy, may perform or cause performance of such work as may be required to achieve and maintain the appropriate standard and level and the cost thereof shall be immediately due and payable in full from such owner to Foundation, and interest shall accrue on such sum at ten percent (10%) per annum until payment. Said sum with interest shall be a charge and continuing lien on the land of such owner and, in addition, shall be a personal obligation of such owner. Foundation shall be entitled to reasonable attorneys' fees and its costs in establishing said lien and in enforcing such personal liability pursuant to arbitration, as hereinafter provided, and in enforcing any arbitration award, including the foreclosure thereof. The charge and lien for which provision is made in this paragraph 11 shall be subordinate to the lien of any mortgage or mortgages, but no foreclosure of any mortgage or mortgages shall relieve the property subject hereto or the owner thereof of any charge or lien thereafter arising.

Any disagreement or controversy between an Owner and Foundation with respect to the interpretation or application of this Paragraph 11 or the obligations of such Owner thereunder shall be determined by arbitration. Arbitration may be requested by either Foundation or an Owner, and shall be conducted at Walnut Creek, California under the jurisdiction of and pursuant to the rules of the American Arbitration Association. Foundation, at least thirty (30) days prior to any request by it for arbitration, shall notify in writing the owner or owners against whom it proposes to seek arbitration, stating the issues to be raised by it in such arbitration.

12. **ADDITIONAL PROPERTIES:** Additional properties may be annexed to the property described in Exhibit A hereto and thus become a part of the property covered hereby by written instrument executed by the owner or owners of such property and by the Foundation recorded in the Office of the County Recorder of Contra Costa County, California, and referring to the book and page at which this agreement is herein executed.

CERTIFICATION

We, the undersigned, hereby certify, under penalty of perjury pursuant to the laws of the State of California, that this Amendment to "Agreement Establishing Covenants, Conditions and Restrictions" for Third Walnut Creek Mutual's Project Forty" (the Agreement was recorded on September 19, 1974), was adopted in accordance with Civil Code Section 1352.5 and Government Code Sections 12955 and 12956.1, and duly approved and adopted by the Board of Directors for Third Walnut Creek Mutual and Golden Rain Foundation.

THIRD WALNUT CREEK MUTUAL

By: Anthony E. LeCala

(Signature)

ANTHONY E. LECALA
(Print Name)

President or Secretary of the Mutual

(Title)

Date: January 12, 2001.

GOLDEN RAIN FOUNDATION

By: Joanna MacCulland

(Signature)

JOANNA MACCULLAND
(Print Name)

President or Secretary of Golden Rain Foundation

(Title)

Date: July 30, 2001.

STATE OF CALIFORNIA

COUNTY OF Contra Costa ss.

On 1-12-01, before me, Notary Public, personally appeared Anthony E. LeCala personally known to me (or proved to me on the basis of satisfactory evidence) to be the person(s) whose name(s) is/are subscribed to the within instrument and acknowledged to me that he/she/they executed the same in his/her/their authorized capacity(ies), and that by his/her/their signature(s) on the instrument the person(s), or the entity upon behalf of which the person(s) acted, executed the instrument.

WITNESS my hand and official seal.

Elizabeth A. Huyck
Notary's Signature



(SEAL)


STATE OF CALIFORNIA

COUNTY OF Contra Costa ss.

On 7-30-01, before me, Notary Public, personally appeared Joanna MacCulland personally known to me (or proved to me on the basis of satisfactory evidence) to be the person(s) whose name(s) is/are subscribed to the within instrument and acknowledged to me that he/she/they executed the same in his/her/their authorized capacity(ies), and that by his/her/their signature(s) on the instrument the person(s), or the entity upon behalf of which the person(s) acted, executed the instrument.

WITNESS my hand and official seal.

Clarissa M. Hogan
Notary's Signature



Recording Requested By &
When Recorded Return To:

08/13/2001, 20010238451

THIRD WALNUT CREEK MUTUAL
[SUCCESSOR TO WALNUT CREEK MUTUAL NO. FORTY]
c/o ANGIUS & TERRY LLP
P.O. Box 8077
Walnut Creek, CA 94596
925/939-9933

Third Amendment to the Declaration of Covenants, Conditions & Restrictions
for

Third Walnut Creek Mutual – Project No. Forty
[Previously Known as Walnut Creek Mutual No. Forty]

This Document is being recorded to remove provisions in compliance with
Civil Code Section 1352.5 and Government Code Sections 12955 and 12956.1

[previously recorded as Instrument No. 83624 in Book 7326 at Page 238, et seq.]

20. "Vote" means the vote of the Owners or persons designated by the Owners entitled to vote at a duly held regular or special meeting of the members of the Mutual unless otherwise provided.

ARTICLE II

USE RESTRICTIONS

The Units and Common Areas shall be occupied and used only as follows:

1. Each Unit shall be used as a private dwelling, and for no other purpose except such temporary uses as may be related to and required in connection with the development of the Project and sale of Condominiums by Declarant. In no event shall any such temporary use be permitted for more than three (3) years without the consent of Foundation.

[TEXT OMITTED]

2. Subject to the provisions of these restrictions, use of the Common Areas shall be in accordance with and subject to limitation as determined by the Mutual. Use of the Limited Common Areas shall be subject to the limitations set forth in Article VI hereof. There shall be no obstruction of the Common Areas and nothing shall be stored therein without the consent of the Board. No waste shall be committed in the Common Areas.

3. Nothing shall be done or kept in any Unit or in any Common Area which will increase the rate of insurance on any Common Area without the approval of the Mutual. No Owner shall permit anything to be done or kept in his Unit or in any Common Area which will result in the cancellation of insurance on any Common Area or which would be in violation of any law.

CERTIFICATION

We, the undersigned, hereby certify, under penalty of perjury pursuant to the laws of the State of California, that this "Third Amendment to the Declaration of Covenants, Conditions and Restrictions" (the Declaration was recorded on September 19, 1974) has been adopted to remove discriminatory language in accordance with Civil Code Section 1352.5 and Government Code Sections 12955 and 12956.1, and has been duly approved and adopted by the Mutual's Board of Directors.

THIRD WALNUT CREEK MUTUAL
[SUCCESSOR TO WALNUT CREEK MUTUAL NO. FORTY]

By: _____

(Signature)

ANTHONY E. LE CARA

(Print Name)

President of the Association

(Title)

Date: January 12, 2000

THIRD WALNUT CREEK MUTUAL
[SUCCESSOR TO WALNUT CREEK MUTUAL NO. FORTY]

By: _____

(Signature)

Robert Duncan Carter

(Print Name)

Secretary of the Association

(Title)

Date: January 11, 2000

STATE OF CALIFORNIA

COUNTY OF

Contra Costa } ss.

On 1-12-01, before me, Notary Public, personally appeared Anthony E. LeCarra personally known to me (or proved to me on the basis of satisfactory evidence) to be the person(s) whose name(s) is/are subscribed to the within instrument and acknowledged to me that he/she/they executed the same in his/her/their authorized capacity(ies), and that by his/her/their signature(s) on the instrument the person(s), or the entity upon behalf of which the person(s) acted, executed the instrument.

WITNESS my hand and official seal.

Elizabeth A. Huyck
Notary's Signature



(SEAL)

STATE OF CALIFORNIA

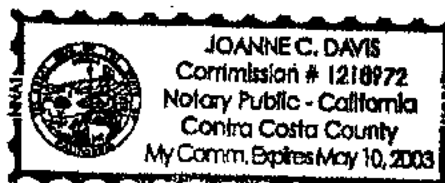
COUNTY OF

Contra Costa } ss.

On 1-11-01, before me, Notary Public, personally appeared Robert Duncan Carter personally known to me (or proved to me on the basis of satisfactory evidence) to be the person(s) whose name(s) is/are subscribed to the within instrument and acknowledged to me that he/she/they executed the same in his/her/their authorized capacity(ies), and that by his/her/their signature(s) on the instrument the person(s), or the entity upon behalf of which the person(s) acted, executed the instrument.

WITNESS my hand and official seal.

Joanne C. Davis
Notary's Signature



(SEAL)

PROJECT FORTY

THIRD WALNUT CREEK MUTUAL

**DECLARATION OF
COVENANTS, CONDITIONS & RESTRICTIONS**

The Declaration of Covenants, Conditions and Restrictions were recorded on September 19, 1974 in Book No. 7326 of Official Records of Contra Costa County, Page No. 238.

**AGREEMENT ESTABLISHING
COVENANTS, CONDITIONS & RESTRICTIONS**

The Agreement Establishing Covenants, Conditions and Restrictions were recorded on September 19, 1974 in Book No. 7326 of Official Records of Contra Costa County, Page No. 223.

WHEN RECORDED RETURN TO:

TITLE INSURANCE AND TRUST CO.
1700 WEBSTER STREET
OAKLAND, CALIFORNIA, 94612
ATTN: CARL W. DOZIER
MUTUAL 40
SUBDIVISION 4639

Title Insurance and Trust Company hereby certifies that the within Declaration is a true and complete copy of the original thereof, with the exception of Exhibit "B", a lengthy description which has been omitted for convenience, which was recorded in the Official Records of the Recorder of Contra Costa County on SEPT. 19, 1974 under Recorder's Serial No. 83624

By: Carl W. Dozier
CARL W. DOZIER, Supervisor
Subdivision Department

BOOK 7326
PAGE 238

DECLARATION OF COVENANTS, CONDITIONS AND RESTRICTIONS

WHEREAS, Declarant, Terra California, the owner of certain real property in the County of Contra Costa, State of California, described in Exhibit B attached hereto, is desirous of improving the real property described in Exhibit A (hereinafter defined as the "Project") as an increment of construction of a condominium complex to be developed on the land described in Exhibit B (said total condominium complex is hereinafter referred to as "The Development"); and

WHEREAS, it is declared that these covenants, conditions and restrictions are intended to benefit the owners of condominium units and their successors, the Project and other projects as they may be subjected to these covenants, conditions and restrictions:

NOW, THEREFORE, pursuant to Chapter 1 of Title 6 of Part 4 of Division Second of the California Civil Code, Declarant hereby declares that the real property described in Exhibit A is and shall be held, conveyed, encumbered, leased and used subject to the following uniform restrictions, covenants, conditions and equitable servitudes. Any conveyance or conveyances made by Declarant of a Condominium (as hereinafter defined) in the Project or by a successor to Declarant as developer of the Project will incorporate by reference these restrictions. The restrictions set forth herein shall run with the real property included within the Project, shall be binding upon all persons having or acquiring any interest in such Project or any part thereof, shall inure to the benefit of every portion of such Project and any interest therein, and shall inure to the benefit of and be enforceable by, and shall be binding upon, Declarant, any successor in interest of Declarant, any Owner, and the Mutual. Declarant may hereafter subject additional

portions of the Exhibit B land to these restrictions by the recordation of a supplement to these restrictions.

ARTICLE I

Definitions

Unless the context otherwise requires:

1. "Approval" of the Foundation or the Architectural Control Committee means prior written approval.
2. "Architectural Control Committee" means the Committee appointed pursuant to Article VIII.
3. "Board" means the Board of Directors of the Mutual.
4. "Building" means any structure in the Common Area which contains one or more Units.
5. "By-Laws" means the by-laws of Walnut Creek Mutual No. Forty.
6. "Common Area" means all of that portion of the Project not within a Unit shown on the Plan of the Project, together with all improvements thereto.
7. "Condominium" means the property in the Project conveyed by a deed to the grantee thereof. "Proposed Condominium" means the property in any Project which is intended to be conveyed by a Deed as a Condominium as shown on the Plan of the Project but which has not been so conveyed by Declarants.
8. "Declarant" means Terra California, a California corporation, or its successors in interest.
9. "Foundation" means the Golden Rain Foundation of Walnut Creek, a California non-profit corporation.

10. "Limited Common Area" means any portion of the Common Area designated as such on a Plan as provided in Article VI. Except as used in Article II, Section 2, and Article VI, the term "Common Area" shall include the Limited Common Area.

11. "Manager" means the person, firm or corporation employed by the Mutual pursuant to Article III, Section 2, clause (e), and delegated duties, powers or functions of the Mutual pursuant to Article III, Section 3.

12. "Mortgage" means a mortgage or deed of trust of a Condominium. "Mortgagor" includes mortgagors, trustors under deeds of trust, and Owners of Condominiums subject to Mortgages. "Mortgagee" includes mortgagees, trustees and beneficiaries of deeds of trust, and the holders of indebtedness secured by Mortgages.

13. "Mutual" means Walnut Creek Mutual No. Forty, a California non-profit corporation, or any successor or assign, whether by way of consolidation, merger, transfer or otherwise.

14. "Owner" means any person or persons, trust, estate, partnership or corporation which owns a Condominium, and Declarant with respect to each Proposed Condominium owned by it. A "Record Owner" means that person or persons, trust, estate, partnership or corporation in whom title to a Condominium is vested, as shown by the official records of the Office of the County Recorder of Contra Costa County, California. The Board, and the Owners may treat the Record Owner as Owner of a Condominium for all purposes. "Owner" and "Record Owner" do not include Mortgagees.

15. "Plan" means a plan of the type described in Section 1351 of the Civil Code which applies to the Project and has been recorded in Contra Costa County, which is made up of a diagram of the Project and these Restrictions, and which plan makes the described real

20. "Vote" means the vote of the Owners or persons designated by the Owners entitled to vote at a duly held regular or special meeting of the members of the Mutual unless otherwise provided.

ARTICLE II

Use Restrictions

The Units and Common Areas shall be occupied and used only as follows:

1. Each Unit shall be used as a private dwelling, and for no other purpose except such temporary uses as may be related to and required in connection with the development of the Project and sale of Condominiums by Declarant. In no event shall any such temporary use be permitted for more than three (3) years without the consent of Foundation. No more than two (2) persons may permanently occupy a one (1) bedroom Unit or no more than three (3) persons may permanently occupy a two (2) bedroom Unit without the approval of the Mutual. No person under the age of 45 may reside in a Unit.

2. Subject to the provisions of these restrictions, use of the Common Areas shall be in accordance with and subject to limitation as determined by the Mutual. Use of the Limited Common Areas shall be subject to the limitations set forth in Article VI hereof. There shall be no obstruction of the Common Areas and nothing shall be stored therein without the consent of the Board. No waste shall be committed in the Common Areas.

3. Nothing shall be done or kept in any Unit or in any Common Area which will increase the rate of insurance on any Common Area without the approval of the Mutual. No Owner shall permit anything to be done or kept in his Unit or in any Common Area which will result in the cancellation of insurance on any Common Area or which would be in violation of any law.

Property subject to its provisions.

16. "Project" means the real property described in Exhibit A and the 116 condominium living units together with their accompanying common area in the first increment of the Development to which these covenants, conditions and restrictions apply.

17. "Restrictions" means this Declaration of Covenants, Conditions and Restrictions as amended from time to time.

18. "Rules" of the Board means rules adopted by the Mutual Board.

19. Unit means a "unit" as defined in Section 1350 (2) of the Civil Code, i.e., that portion of any Condominium or Proposed Condominium which is not owned in common with other Owners, and which is designated as a Unit in the Plan. The boundaries of a Unit are designated in Section 1353 of the Civil Code, provided that all doors and windows of a Unit and all fixtures and utility installations located within a Unit including without limitation hot water heaters, space heaters and kitchen, bathroom and lighting fixtures, and all air conditioning equipment serving a Unit, but outside of such Unit, shall be a part of each Unit, provided further that soffits and furred down ceilings shall not be a part of such Unit. However, if at the time any Condominium in the Project is conveyed, one or more buildings in which Units shown on the Plan are to be located have not yet been built, each such Unit shall be deemed to have the boundaries shown on the Plan. Whenever, within (20) years after conveyance of the first Condominium in the Project, a building is built substantially in conformity with the original plans therefore as reflected by the Unit boundaries shown on the Plan for such Projects, the boundaries of all Units within such building shall thereafter be as described in the second sentence of this paragraph and the boundaries of the Common Areas shall be altered correspondingly.

4. No sign of any kind shall be displayed to the public view on or from any Unit or any Common Area, without the approval of the Mutual, except such signs as may be used by Declarant in connection with the development of the Project and Sale of condominiums, and except such signs as may be displayed in accordance with Section 712 of the California Civil Code.

5. No animals of any kind shall be raised, bred, or kept in any Unit, or in any Common Area, except that dogs, cats or other household pets may be kept in Units subject to approval of the Mutual, provided that no animal shall be kept, bred, or maintained for any commercial purpose.

6. The Owner shall not permit or suffer anything to be done or kept upon said premises which will increase the rate of insurance on the building, or on the contents thereof, or which will obstruct or interfere with the rights of other occupants, or annoy them by unreasonable noises or otherwise, nor will he commit or permit any nuisance on the premises or commit or suffer any immoral or illegal act to be committed thereon. The Owner shall comply with all of the requirements of the Board of Health and of all other governmental authorities with respect to said premises. If by reason of the occupancy or use of said premises by the Owner the rate of insurance on the building shall be increased, the Owner shall become personally liable for the additional insurance premiums.

7. Nothing shall be done in any Unit or in, on, or to any building in any Common Area or which would structurally change any such building except as is otherwise provided herein.

8. There shall be no structural alteration, construction or removal of any building, fence or other structure in the Project (other than repairs or rebuilding pursuant to Article X hereof)

without the approval of the Architectural Control Committee as set forth in Article VIII hereof. No building, fence or other structure shall be constructed upon any portion of any Common Area other than such building and structures as shall be constructed (a) by the Declarant (or a person to whom Declarant assigns its rights as developer), or (b) by the Mutual pursuant to Article X or Article III, Section 7. Each owner hereby waives any and all right to allow, approve, reject, or permit structural changes to any Common Area located within a unit or a Common Area party wall located between two contiguous units, each of which is owned by the same owner, and hereby delegates such right to the Architectural Control Committee referred to in Article VIII hereof.

9. No professional, commercial or industrial operations of any kind shall be conducted in or upon any Unit or the Common Areas except such temporary uses referred to in paragraph 1 of this Article II.

10. Except as permitted by the Mutual, no vehicles other than golf carts, passenger automobiles and station wagons shall be parked or stored in any Common Area. No vehicle shall be repaired or rebuilt in any Common Area.

11. All Owners shall be members of the Mutual. All natural persons who are members of the Mutual shall also be members of the Foundation and all members of both the Mutual and Foundation shall comply with the terms and conditions as set forth in the Articles of Incorporation and By-Laws and any rule or regulation of the Mutual or Foundation.

12. The right to use or occupy a Unit or the sale, lease or other transfer or conveyance of the right to use or occupy a condominium shall be subject to such uniform or objective standards relating to financial responsibility and age of the proposed resident for such Unit as are now or may hereafter be set forth in these Restrictions or as are now or may hereafter be set forth in the By-Laws

of the Mutual. No restrictions on use shall be based on race, religion, or place of national origin.

13. Nothing in this article or elsewhere in these Restrictions shall limit the right of Declarant to complete construction of Common Areas and to Units owned by Declarant. The rights of Declarant hereunder and elsewhere in these Restrictions may be assigned by Declarant to any successor to all or any part of Declarant's interest in the Development, as developer, by any express assignment incorporated in a recorded deed transferring such interest to such successor.

ARTICLE III

Management

1. The Mutual is hereby designated as the management body of the Project. The members of the Mutual shall be the Owners. The initial Board of Directors of the Mutual shall be appointed by the incorporators or their successors. Thereafter, the directors shall be elected as provided in the By-Laws; provided, however, that the incorporators or their successors shall retain the right to appoint a majority of the members of the Board until one hundred twenty (120) days after the close of escrow on 51% of the condominium units in the Project, or within one year after the close of escrow for the sale of the first condominium unit in the Project, whichever first occurs.

The Mutual shall have the right and power to do all things for the management and operation of the Project. Subject to the provisions of the Articles of Incorporation and By-Laws of the Mutual and these Restrictions, the powers of the Mutual shall include but not necessarily be limited to the specific acts hereinafter enumerated or as set forth in California Civil Code Section 1355 (b), subsections 1 through 9.

2. The Mutual through its Board, and at its option, and for the benefit of the Condominium and the Owners, may acquire, and shall pay for out of the carrying charge fund hereinafter provided

for, the following:

(a) Water, sewer, garbage, electrical and gas and other necessary utility service for the Common Areas and (if not separately metered or charged) for the Units.

(b) (1) A policy or policies of fire insurance, with extended coverage endorsement, for the full insurable replacement value of the Common Areas, and the Units, payable as provided in Article X, or such other fire and casualty insurance as the Mutual shall determine gives substantially equal or greater protection, insuring the Owners, and their Mortgagees, as their interest may appear, and as to each of such policies which will not be voided or impaired thereby, or the premiums therefor increased thereby, the Owners, the Mutual, the Board, the Manager, and the Declarant each hereby waives and releases all claims against any of said parties and agents and employees of each of said parties, with respect to any loss covered by such insurance, whether or not caused by negligence of, or breach of any agreement by, said persons, but to the extent of the insurance proceeds received in compensation for such loss only.

(2) A policy or policies insuring the Mutual, the Board, the Declarant, the Manager and the Owners and agents and employees of each of the foregoing against any liability incident to the ownership and/or use of the Common Areas and Units, and if obtainable, a cross liability endorsement insuring each insured against liability to each other insured.

(3) Such policies may be blanket policies covering more than one Project, the property of Declarant or any of the foregoing, if the Mutual and Declarant pay their proper share of the premium. The Mutual shall be deemed trustee of the interests of all Owners in any insurance proceeds paid to it under any such policies, and shall

have full power to receive and to receipt for their interests in such proceeds and to deal therewith.

(c) Workmen's compensation insurance to the extent necessary to comply with any applicable laws;

(d) Such other policies of insurance as the Mutual may deem appropriate.

(e) The services of a person or firm to manage the Common Areas (the "Manager") to the extent deemed advisable by the Mutual, as well as such other personnel as the Mutual shall determine shall be necessary or proper for the operation of the Common Areas whether such personnel are employed directly by the Mutual or are furnished by the Manager.

(f) A fidelity bond naming the members of the Board of the Mutual, the Manager, and such other persons as may be designated by the Board as principals, and the Mutual as obligee in an amount equal to the estimated annual cash requirements as determined by the Board.

(g) Painting, maintenance and repair of the Common Areas (but not including the doors, windows, carpets, fixtures, or interior surfaces of the Units, nor items of property located within the interior surfaces of a Unit or constituting a part of a Unit, which the Owner of each Unit shall paint, maintain, repair and replace); landscaping and gardening services for the Common Areas; and such furnishings, equipment and planting for the Common Areas as the Mutual shall determine are necessary or proper.

(h) Legal and accounting services necessary or proper in connection with the operations of the Mutual or enforcement of these Restrictions.

(i) The amounts necessary to pay the Foundation its charges for its services and facilities furnished to the Owner or to the Mutual.

(j) Any other materials, supplies, furniture, labor, services, maintenance, repairs, structural alterations, insurance, taxes or assessments which the Board is required to secure or pay for pursuant to the terms of these Restrictions or By-Laws or which in its opinion shall be necessary or proper for the operation of the Project as a residential project, provided that if any such materials, supplies, furniture, labor, services, maintenance, repairs, structural alterations, insurance, taxes, or assessments are provided for a single Unit, the cost thereof shall be specially assessed to the Owner of such Unit. The Board shall also pay any amount necessary to discharge any lien or encumbrance levied against the entire Project or any part thereof which may in the opinion of the Board constitute a lien against the Project or against the Common Areas, rather than merely against the interest therein of particular Owners. Where one or more Owners are responsible for the existence of such lien, they shall be jointly and severally liable for the cost of discharging it.

Notwithstanding any provision hereof to the contrary, nothing herein shall permit the Mutual to assess the Owners for any new improvements or additions to the Common Areas except pursuant to Article III, Section 7 or Article VII or Article X.

3. The Mutual may delegate any of its duties, powers or functions to any person, corporation or firm to act as Manager.

Neither the Mutual nor the members of its Board shall be liable for any omission or improper exercise by the Manager of any such duty, power or function so delegated.

4. The Mutual or any person authorized by the Mutual may enter any Unit in the event of any emergency involving illness or potential danger to life or property or when necessary in connection with any maintenance or construction for which it is responsible. Such entry

shall be made with as little inconvenience to the Owner as practicable, and any damage caused thereby shall be repaired by the Mutual.

5. The Mutual shall provide for an annual independent audit of the accounts of the Mutual and for delivery of a copy of such audit to each Owner within thirty (30) days after completion thereof.

6. The Mutual is authorized and empowered to grant such licenses, easements and rights of way for sewer lines, water lines, underground conduits, storm drains and other public utility purposes as may be necessary or appropriate for the orderly maintenance, preservation and enjoyment of the Common Areas or for the preservation of the health, safety, convenience or welfare of the Owners, over those portions of the Common Areas upon which no building or other structure has been erected. Such licenses, easements and rights of way may be granted at any time prior to twenty-one (21) years after the death of the individuals who have signed these Restrictions and their issue who are in being as of the date hereof, and the right to grant such licenses, easements and rights of way is hereby expressly reserved.

7. Other than as provided in Article X relating to restoration of damaged improvements, the Mutual may, with approval of the Architectural Control Committee, construct new improvements or additions to the Common Area of the Project or demolish existing improvements, provided that, in the case of any improvement, addition or demolition involving a total expenditure in excess of \$5,000, the written consent or vote of the Owners of at least two-thirds (2/3rds) of the Condominiums in the Mutual (other than Declarant's) as to the maximum total cost therefor shall first be obtained, and provided that no Unit shall be altered or damaged by any such demolition or construction without the consent of the Owner thereof. The Mutual shall levy a special assessment on all Owners for the cost of such work.

ARTICLE IV

Membership in Foundation

Each natural person who is an Owner of a Unit or has been designated by the Owner to occupy the Unit, and for whom a membership fee in the Foundation has been paid shall be a member of the Foundation and shall comply with the By-Laws of the Foundation and the rules and regulations of the Foundation as they now exist or are from time-to-time adopted. No owner shall transfer any membership or interest in the Foundation except upon the transfer of the right to occupy the Unit to which it is appurtenant.

ARTICLE V

Covenant Against Partition

By acceptance of his deed, each Owner shall be deemed to covenant for himself and for his heirs, representatives, successors and assigns, that he will not institute legal proceedings to effect judicial partition of his interest in the Project property, unless the Project (a) has been in existence in excess of fifty (50) years, and (b) it is obsolete and uneconomical, and (c) the Owners of fifty percent (50%) of the Units join in such an action for partition. Such covenant shall be subject to the provisions of paragraph 8 of Article X.

ARTICLE VI

Limited Common Areas

The areas designated on the Plan for any Project as a balcony, patio, garage or carport are Limited Common Areas. Subject to the rules of the Mutual, the balconies and patios adjacent to Units are reserved for the exclusive use of the Owners of such Units and they may not be added to, modified, or altered without the approval of the Mutual and except for normal housekeeping, shall be repaired and maintained by the Mutual. Limited Common Areas designated on the Plan for the Project as

garages or carports are reserved and shall be used for parking of non-commercial vehicles. Owners or occupants shall have the exclusive use of those certain garages and carports in accordance with the provisions of Exhibit C, subject to the right of the Mutual to enter for purposes of maintenance and repair.

ARTICLE VII

Carrying Charges - Assessments.- Liens

1. Prior to the beginning of each year the Board shall estimate the sum which will be necessary to meet the Mutual's expenses during such year (including a reasonable provision for contingencies and less any expected income and any surplus from the prior year's fund). Such estimate shall include, but not be limited to, the following items:

(a) The cost of all operating expenses of the Project and services furnished, including charges by the Mutual for facilities and services furnished.

(b) The cost of management and administration in accordance with these Restrictions.

(c) The amount of all taxes and assessments levied against the property of the Mutual or which it is required to pay.

(d) The cost of fire and extended coverage insurance on the Project and such other insurance as the Mutual may effect or as may be required by any mortgage on the Project.

(e) The cost of furnishing water, gas, electricity,

garbage and trash collection and other utilities to the extent furnished by the Mutual.

(f) All reserves set up by the Mutual.

(g) The estimated cost of repairs, maintenance and replacements of the Project properly to be made by the Mutual.

(h) Such sums as the Mutual may pay to the Foundation as the Mutual's prorata (based upon number of Units) share of the charges of the Foundation in accordance with Article III, Section 2 (i) hereof.

2. Said "estimated cash requirement" (hereinafter called "Carrying Charges") shall be assessed to the Owners in proportion to the interest of each Owner in the Common Areas. If said sum estimated proves inadequate for any reason, including nonpayment of any Owner's assessment, the Board may at any time levy a further assessment, which shall be assessed to the Owners in like proportions. Each Owner shall be obligated to pay assessments made pursuant to this article to the Board in equal monthly installments on or before the first day of each month during such year, or in such other manner as the Board shall designate. Declarant shall be treated as Owner of each Unit (and appropriate accompanying interests) owned by it and shall be assessed and obligated accordingly. Amendments to this Article shall only be effective upon unanimous written consent of the Owners and the Board of Directors of the Foundation.

3. If the above Carrying Charges or any other assessment, whether regular or special, assessed to the Owner of any Condominium, is not paid within ten (10) days after it is due, the Owner may be required by the Mutual to pay a late payment charge of five percent (5%) of the amount of the assessment.

4. The amount of any Carrying Charge or any other assessment, (whether regular or special, or arising by application of this Article VII, Article III, Section 7, Article X or any other provisions hereof) assessed to the Owner of any Condominium, and any late payment charge attributable thereto, plus interest on such assessment and

charge at a rate of ten percent (10%) per annum simple interest or such lower rate as the Mutual may designate from time to time, and costs, including reasonable attorneys' fees and costs of recordation, shall be a debt of such Owner enforceable by suit, and shall become a lien upon such Condominium under Section 1356 of the Civil Code upon recordation of a notice of assessment setting forth the matters required by said section, which shall be notice of such lien. Such lien may be enforced as provided in Section 1356 of the Civil Code and as otherwise provided by law. A certificate executed and acknowledged by the Mutual, stating the indebtedness owing from any Owner to the Mutual, shall be conclusive upon the Mutual and the Owners as to the amount of such indebtedness as of the date of the certificate, in favor of all persons who rely thereon in good faith, and such certificate shall be furnished to any Owner upon request at a reasonable fee, not to exceed Fifteen Dollars (\$15.00).

ARTICLE VIII

Architectural Control Committee

1. Architectural Control:

(a) Except for the purposes of proper maintenance and repair, and except as provided in Paragraph (c) hereof, no person, persons, entity or entities shall install, erect, attach, apply, paste, hinge, screw, nail, build or construct any lighting, shades, screens, awnings, patio covers, decorations, fences, aerials, antennas, radio or television broadcasting or receiving devices upon, or make any changes in or otherwise alter whatsoever, the exterior of any building or other structure located upon the Project. For the purpose of this provision the term "exterior" shall mean any outside walls, outward surfaces, roofs, outside doors, or other outside structures of any such building or other structures, including, but not limited to, the roof, outside wall, outward surface, outside

doors, and outside structures of all atrium type residential dwelling units.

(b) Except for the purposes of proper maintenance and repair, and except as provided in Paragraph (c) hereof, no person, persons, entity, or entities, shall install, construct or build any walkways, slabs, sidewalks, curbs, gutters, patios, porches, driveways, fences, lighting, decorations, aerials, antennas, radio or television broadcasting or receiving devices, or other structures of any kind, on the Project, except for such walkways, fences, lighting, decorations, aerials, antennas, radio or television broadcasting or receiving devices, or other structures which are to be constructed concurrently with the construction of the buildings and other structures on the Project.

(c) Except for proper maintenance and repair, no person, persons, entity or entities shall perform any of the acts specifically set forth in Paragraphs (a) and (b) above until:

(1) The complete plans and specifications, showing the kind, nature, shape, height, material, type of construction, scheme and all information specified by the hereinafter named committee for the proposed alteration, modification, addition, deletion or any other proposed form of change to the exterior of any building or other structure, as set forth in Paragraph (a), or changes to the Project, as set forth in Paragraph (b), and

(2) The block plan showing the location of such proposed alteration, modification, addition, deletion, or any other proposed form of change, have been approved in writing, as to conformity and harmony of external design with existing structures of the Project, by unanimous decision of a committee composed of three members. The committee of three members referred to in Paragraph 2 D. of those certain Covenants, Conditions and Restrictions recorded on even date herewith on pages _____, book _____, in the office of the

Recorder of the County of Contra Costa, State of California, shall also constitute the committee of three members referred to herein. In the event any member is unable or unwilling to serve on said committee, the remaining member or members shall have full authority to approve or disapprove such proposed alteration, modification, addition, deletion, or other proposed form of change and location until such time as a successor to the disabled or unwilling member is appointed. In the event the committee or the representative appointed by the committee fails to approve or disapprove such proposed alteration, modification, addition, deletion, or other proposed form of change and location within thirty (30) days after said complete plans and specifications have been submitted to it, such approval will not be required and this covenant will be deemed to have been fully complied with. Such complete plans and specifications shall be personally delivered to any member of the committee or mailed to the committee via certified mail, return receipt requested, postage prepaid, at P. O. Box 2220, Dollar Ranch Substation, Walnut Creek, California. The plans and specifications shall be deemed submitted to the committee upon the date of personal delivery to a member of the committee of such plans and specifications or one (1) day after such deposit in the mail. The committee shall have the right of changing its mailing address with the County Recorder of Contra Costa County, California, and mailing a copy thereof to the Mutual, care of Golden Rain Foundation of Walnut Creek, P. O. Box 2070, Walnut Creek, California. Such instrument shall refer to the book and page number designated by said County Recorder for this declaration. Neither the members of such committee nor its designated representative shall be entitled to any compensation for the services performed pursuant to this covenant. The powers and duties of such committee, and of its designated representatives, shall cease on and

after January 1, 2008. Thereafter, the approval described in this covenant shall not be required unless prior to said date and effective thereon, a written instrument shall be executed by the then record owners of a majority of the property owners of the hereinabove described property developed for residential use and duly recorded appointing a representative, or representatives, who shall thereafter exercise the same powers previously exercised by said committee.

ARTICLE IX

Mortgage Protection

Notwithstanding all other provisions hereof:

1. The liens created under Article VII hereof upon any Condominium shall be subject and subordinate to, and shall not affect the rights of the Mortgagee under any recorded first Mortgage upon such Condominium made in good faith and for value, provided that after the foreclosure of any such Mortgage the amount of all regular assessments, and all special assessments to the extent they relate to expenses incurred subsequent to such foreclosure, assessed hereunder to the purchaser at such foreclosure sale, or his successor, as an Owner after the date of such foreclosure sale, shall become a lien upon such Condominium upon recordation of a notice as provided in Article VII, Section 3 hereof.

2. No amendment to these Restrictions shall affect the rights of any Mortgagee who does not join in the execution thereof, provided that prior to recordation of such amendment his Mortgage has been recorded and written notice of its delivery and recordation, signed by the Mortgagee and Mortgagor, has been given to the Mutual.

3. By subordination agreement executed by the Mutual the benefits of Sections 1 and 2 above may be extended to Mortgages not otherwise entitled thereto.

4. No breach of any of the covenants and restrictions set forth herein shall cause any forfeiture of title or reversion or bestow any right of re-entry whatsoever, but, violation of any one or more of such covenants or restrictions may be enjoined or abated by Declarant, its successors and assigns, any Owner, the Mutual, and/or the Foundation, by action of any court of competent jurisdiction, and damages may also be awarded for such violations; provided, however, that any such violation shall not defeat or render invalid the lien of any mortgage or deed of trust made in good faith and for value as to said property or any part thereof, but said covenants and restrictions shall be binding upon and effective against any Owner of said property, or portion thereof, whose title thereto is acquired by foreclosure, trustee's sale or otherwise.

ARTICLE X

Damage or Destruction

In the event of damage to or destruction of a Unit and/or the Common Area then all insurance proceeds, whether or not subject to liens of mortgages or deeds of trust, shall be paid to the Mutual as trustee for the Owners, the Mutual and their mortgagees to be used for rebuilding as follows:

1. If there is no damage to any Unit and the insurance proceeds are sufficient to effect total restoration, then the Mutual shall cause such Common Area to be repaired and reconstructed substantially as it previously existed.

2. If there is no damage to any Unit and the insurance proceeds are within Five Thousand Dollars (\$5,000.00) of being sufficient to effect total restoration, then the Mutual shall cause such Common Area to be repaired and reconstructed substantially as it previously existed, and the difference between the insurance proceeds and actual cost shall be levied as an assessment equally against each of the Units.

3. If there is no damage to any Unit and the insurance proceeds are insufficient by more than Five Thousand Dollars (\$5,000.00) to effect total restoration, then the determination as to what action is to be taken shall be made by vote or written consent of the Owners of a majority of the Condominiums in the Development.

4. If there is damage to a Unit and the insurance proceeds are sufficient to effect total restoration, then the Mutual shall cause such Common Area and the perimeter walls of the Unit to be repaired and reconstructed substantially as it had existed prior to destruction; provided, however, that the repair and replacement of the interior decorating, including painting, papering, paneling, electrical fixtures, carpeting and draperies, shall be the responsibility of the Owner.

5. If there is damage to a Unit and the insurance proceeds are within Twenty-Five Thousand Dollars (\$25,000) of being sufficient to effect total restoration, then the Mutual shall cause such Common Area and the perimeter walls of the Unit(s) to be repaired and reconstructed substantially as they had previously existed and the amount not covered by insurance proceeds shall be levied as an assessment against each of the Units.

6. If there is damage to a Unit and the insurance proceeds are insufficient by more than Twenty-Five Thousand Dollars (\$25,000) to effect total restoration, then by written consent or vote of the Owners of a majority of the Condominiums in the Development, they shall determine whether (a) to rebuild and restore in substantially the same manner as the improvements existed prior to damage and to raise the necessary funds over the insurance proceeds by levying equal assessments against all Units, (b) to rebuild and restore in a way which utilizes all available insurance proceeds and an additional amount not in excess of Twenty-Five Thousand Dollars (\$25,000) and which is assessable equally to all Units but which is less expensive

than replacing these improvements in substantially the same manner as they existed prior to being damaged or (c) to not rebuild and to distribute the available insurance proceeds to the Owners and mortgagees of the damaged Units as their interests may appear in such a way as to give consideration to the relative degree of damage sustained by each Unit and the relative original value of each (e.g., if two buildings are damaged by fire, one 50% destroyed and the other 100% destroyed; and 50% damaged building had an original value of \$150,000 and the one 100% destroyed had an original value of \$175,000; and the total proceeds are \$125,000; then the amount of proceeds applicable to the 50% destroyed building would be \$37,500, and the amount applicable to the 100% destroyed building would be \$87,500).

7. Restoration and repair of the damage to the interior of any individual Unit shall be made by and at the expense of the Owner of said Unit and in the event of a determination to rebuild partial or total destruction, shall be completed as promptly as practicable and in a lawful and workmanlike manner.

8. If reconstruction or restoration has not actually commenced within one year from the date of any damage to which subsection 6 of this Article is applicable, then (a) the covenant against partition provided in Article V shall terminate and be of no further force or effect; (b) the conditions for partition pursuant to subsection (4) of Section 752(b) of the Code of Civil Procedure shall be deemed to have been met, and (c) a majority of the Board, as soon as reasonably possible and as agent for all Owners pursuant to subsection (b) (9) of Section 1355 of the Civil Code and after recording the certificate required thereby, shall sell the entire Development, in its then condition, free from the effect of these Restrictions, which shall terminate upon such sale, on terms satisfactory to it. The net

proceeds of the sale (or of any judicial partition sale) shall thereupon be distributed to the Owners in proportion to their undivided interests in the Common Areas, and to the mortgagees of, or holders of deeds of trust upon, the interests of such Owners, as their interests may appear. Any distribution of the proceeds of such a sale shall take into account any insurance proceeds which have been distributed or are available for distribution.

ARTICLE XI

Encroachments

None of the rights and obligations of the Owners created herein, or by the Deed, shall be altered in any way by encroachments due to settlement or shifting of structures or any other cause. There shall be valid easements for the maintenance of said encroachments so long as they shall exist, provided, however, that in no event shall a valid easement for encroachment be created in favor of an Owner or Owners if said encroachment occurred due to the willful conduct of said Owner or Owners.

ARTICLE XII

Remedies

The exercise of any of the rights or remedies as herein provided with respect to any default shall not preclude or affect the subsequent exercise of such rights or remedies at different times and for different defaults.

The respective rights or remedies, whether provided by this agreement or by law, or available in equity, shall be cumulative and the exercise of any one or more of such rights or remedies shall not preclude or affect the exercise, at the same or at different times, of any other such right or remedies for the same or different defaults, or for the same or different failures of the Owners to perform or observe any provision of this Agreement.

ARTICLE XIII

Arbitration

Any and all claims, demands, questions, disputes, or controversies between Declarant and the Mutual, any Owner, Mortgagee or Manager, arising out of or in any way related to the purchase, sale, ownership, construction, design or engineering of any Unit or Common Area of the Project, or any part thereof, or the coverage of this arbitration provision, shall be submitted to and be determined and settled by arbitration. Such arbitration shall be in accordance with the rules of the American Arbitration Association as such rules shall be in effect on the date of delivery of demand for arbitration. The arbitration of any such issue shall be to the exclusion of any court of law or equity. The decision of the arbitrators, or a majority of them, shall be final and binding upon all parties and their respective heirs, executors, administrators, successors and assigns.

There shall be three arbitrators, one to be chosen directly by each party and the third arbitrator to be selected by the two arbitrators so chosen. Each party shall pay the fees of the arbitrator selected by him and shall split the fees of the third arbitrator. The prevailing party shall be awarded his or its costs, including reasonable attorneys fees, and the fees and costs of the arbitrators and arbitration.

ARTICLE XIV

Notices

Any notice permitted or required to be delivered as provided herein shall be in writing and may be delivered either personally or by mail. If delivery is made by registered or certified mail, it shall be deemed to have been delivered one (1) day after a copy of same has been deposited in the United States mail, postage prepaid,

addressed to an Owner at the address given by such Owner to the Mutual for the purpose of service of such notices, or to the Unit of such Owner if no address has been given to the Mutual, or addressed to the Mutual at 1001 Golden Rain Road, Walnut Creek, California. If such notice is sent by regular mail, it shall be deemed to have been delivered when received. Any such address may be changed from time to time by notice in writing from an Owner to the Mutual or from the Mutual to the Owners, as the case may be.

ARTICLE XV

Amendment

1. Subject to the provisions of Section 2 of Article IX, the provisions of these Restrictions may be amended by an instrument in writing signed and acknowledged by the president and secretary of the Mutual, certifying that such amendment has been approved by the vote or written consent of the Record Owners of at least three-fourths (3/4ths) of the Condominiums in the Mutual. Such an amendment shall be effective upon its recordation with the Contra Costa County Recorder.

2. Until the close of any escrow on the sale of a Condominium Unit in the area described in Exhibit A, Declarant shall have the right to terminate and, with the prior consent of Foundation, to modify or amend these restrictions by the recordation of a supplement hereto setting forth such termination, modification or amendment. Declarant shall likewise have the right to terminate and, with the prior consent of the Foundation, to modify or amend these restrictions prior to the close of any escrow for a sale of a Condominium Unit in any other parcel of real property which may hereafter be made subject to these covenants, conditions and restrictions. These restrictions terminate and supercede, insofar as the real property set forth in

Exhibit A is concerned, those certain deed restrictions recorded at page 87 , of book 5627 of the Official Records of the Recorder of Contra Costa County.

ARTICLE XVI

Attorney Fees

If an Owner defaults in making a payment of Carrying Charges and the Mutual has obtained the services of an attorney with respect to the defaults involved, the Owner covenants and agrees to pay to the Mutual any costs or fees involved including reasonable attorney's fees, whether or not a suit is instituted. In case a suit is instituted, the Owner shall also pay the costs of the suit, in addition to other aforesaid costs and fees.

ARTICLE XVI

INTERPRETATION

The provisions of these Restrictions shall be liberally construed to effectuate their purpose of creating a uniform plan for the development and operation of Condominium Projects. Failure to enforce any provision hereof shall not constitute a waiver of the right to enforce said provision or any other provision hereof. In case any one of the provisions contained in these Restrictions shall for any reason be held to be invalid, illegal or unenforceable in any respect, such invalidity, illegality or unenforceability shall not effect any of the remaining provisions hereof, but these Restrictions shall be construed as if such invalid, illegal or unenforceable provisions had never been included. Whenever the context so requires, the singular number includes the plural and the converse; and the masculine gender includes the female and/or neuter.

IN WITNESS WHEREOF, Declarant has affixed its signature this Sixteenth
day of September, 19 74.

TERRA CALIFORNIA, a
California corporation

By David B. Wood
President

By Lynn E. White
Assistant Secretary

TO HAS C
(Corporation),

(T)

STATE OF CALIFORNIA
COUNTY OF Contra Costa } ss.

On September 16, 1974 before me, the undersigned, a Notary Public in and for said
State, personally appeared David B. Wood
known to me to be the President, and Lynn E. White
known to me to be Assistant Secretary of the corporation that executed the within instrument,
known to me to be the persons who executed the within
instrument on behalf of the corporation therein named, and
acknowledged to me that such corporation executed the within
instrument pursuant to its by-laws or a resolution of its board
of directors.

WITNESS my hand and official seal.

Signature Betty L. Peif
Betty L. Peif
Name (Typed or Printed)



(This area for official notarial seal)

EXHIBIT "A"

THE LAND REFERRED TO HEREIN IS SITUATED IN THE STATE OF CALIFORNIA, COUNTY OF CONTRA COSTA, CITY OF WALNUT CREEK, DESCRIBED AS FOLLOWS:

LOT 1, AS SHOWN ON THE MAP OF "SUBDIVISION 4639 (MUTUAL 40), CITY OF WALNUT CREEK, CONTRA COSTA COUNTY, CALIFORNIA", FILED AUGUST 26, 1974, IN BOOK 172 OF MAPS, PAGES 43, 44, 45 AND 46, IN THE OFFICE OF THE COUNTY RECORDER OF CONTRA COSTA COUNTY.

EXCEPTING THEREFROM:

ALL THOSE AREAS DESIGNATED AS ROSSMOOR PARKWAY, TERRA CALIFORNIA DRIVE AND COMMONWEALTH DRIVE, AS SHOWN ON SAID MAP OF SUBDIVISION 4639.

EXHIBIT "B"

Exhibit "B", as contained in the original document,
has been omitted for convenience.

WHEN RECORDED RETURN TO:

Title Insurance and Trust Co.
1700 Webster Street
Oakland, California 94612
Attn: Carl W. Dozier
Re: Subdivision 4039 (Mutual 40)

THE DESIGNATED TITLE COMPANY HEREBY
CERTIFIES THAT THE WITHIN
AMENDMENT
IS A TRUE AND COMPLETE COPY OF THE ORIGINAL THEREOF, WHICH WAS RECORDED IN THE OFFICIAL RECORDS OF THE RECORDER OF CONTRA COSTA COUNTY ON
JANUARY 14, 1975 UNDER
RECORDER'S SERIAL NO. 2652
Title Insurance and Trust Company
BY Carl W. Dozier

AMENDMENT OF DECLARATION

BOOK 7409
PAGE 211

OF

COVENANTS, CONDITIONS AND RESTRICTIONS

Declarant, TERRA CALIFORNIA, a California corporation, hereby amends its Declaration of Covenants, Conditions and Restrictions dated September 16, 1974 and recorded on September 19, 1974, in Book 7326, at Page 238, of the Official Records of County of Contra Costa, relating to that certain real property described in Exhibit "A" attached hereto and incorporated by reference herein, as follows:

Exhibit "C" attached hereto is hereby incorporated herein and made a part of said Declaration.

Except as specifically set forth herein, said Declaration of Covenants, Conditions and Restrictions, and each and every provision thereof, shall remain in full force and effect.

Executed this 13TH day of JANUARY, 1975,
at Walnut Creek, California.

TERRA CALIFORNIA
A California corporation

By David B. Wood
David B. Wood, President

By Ann E. White
Ann E. White, Assist. Secretary

TO 403 (A) (5-72)
(Corporation)

STATE OF CALIFORNIA } SS.
COUNTY OF CONTRA COSTA

On JANUARY 13, 1975 before me, the undersigned, a Notary Public in and for said State, personally appeared

known to me to be the President, and Ann E. White Secretary of the corporation that executed the within instrument known to me to be the persons who executed the within instrument on behalf of the corporation therein named, and acknowledged to me that such corporation executed the within instrument pursuant to its by laws or a resolution of its board of directors.

WITNESS my hand and official seal.

Signature

Name (Typed or Printed)

 TITLE INSURANCE
AND TRUST
A TRUST COMPANY


 OFFICIAL SEAL
CARL W. DOZIER
NOTARY PUBLIC - CALIFORNIA
ALMAHON, CALIFORNIA
My Commission Expires 1-1-80

EXHIBIT "A"

THE LAND REFERRED TO HEREIN IS SITUATED IN THE STATE OF CALIFORNIA, COUNTY OF CONTRA COSTA, CITY OF WALNUT CREEK, DESCRIBED AS FOLLOWS:

LOT 1, AS SHOWN ON THE MAP OF "SUBDIVISION 4639 (MUTUAL 40), CITY OF WALNUT CREEK, CONTRA COSTA COUNTY, CALIFORNIA", FILED AUGUST 26, 1974, IN BOOK 172 OF MAPS, PAGES 43, 44, 45 AND 46, IN THE OFFICE OF THE COUNTY RECORDER OF CONTRA COSTA COUNTY.

EXCEPTING THEREFROM:

ALL THOSE AREAS DESIGNATED AS ROSSMOOR PARKWAY, TERRA CALIFORNIA DRIVE AND COMMONWEALTH DRIVE, AS SHOWN ON SAID MAP OF SUBDIVISION 4639.

EXHIBIT "C"

WALNUT CREEK MUTUAL NO. FORTY

CARPORT/GARAGE ASSIGNMENTS

<u>BLDG/UNIT</u>	<u>CARPORT NO.</u>	<u>AND/OR</u>	<u>GARAGE NO.</u>	<u>BLDG/UNIT</u>	<u>CARPORT NO.</u>	<u>AND/OR</u>	<u>GARAGE NO.</u>
4001-1	177	and	178	4013-1	None		206 & 205
4001-2	186	and	179	4013-2	None		207 & 208
4001-3	180 & 185		None				
4001-4	188	and	182	4014-1	133	and	134
4001-5	181 & 187		None	4014-2	None		135
4001-6	184	and	183	4014-3	136		None
				4014-4	None		138
4002-1	101	and	106	4014-5	137		None
4002-2	102	and	105	4014-6	140	and	139
4002-3	103	and	107				
4002-4	104	and	108	4015-1	37	and	38
				4015-2	41	and	39
4003-1	93	and	94	4015-3	40 & 42		None
4003-2	96	and	95	4015-4	43	and	46
4003-3	97	and	98	4015-5	45 & 44		None
4003-4	100	and	99	4015-6	48	and	47
4004-1	85	and	86	4016-1	29	and	34
4004-2	81	and	87	4016-2	30	and	33
4004-3	88 & 82		None	4016-3	31	and	35
4004-4	83	and	90	4016-4	32	and	36
4004-5	89 & 84		None				
4004-6	92	and	91	4017-1	17	and	18
				4017-2	None		19
4005-1	169	and	174	4017-3	20 & 23		None
4005-2	170	and	173	4017-4	None		26
4005-3	171	and	175	4017-5	25 & 24		None
4005-4	172	and	176	4017-6	28	and	27
4006-1	165	and	162	4018-1	125	and	126
4006-2	166	and	161	4018-2	None		127
4006-3	167	and	163	4018-3	128		None
4006-4	168	and	164	4018-4	None		130
				4018-5	129		None
4007-1	153	and	158	4018-6	132	and	131
4007-2	154	and	157				
4007-3	155	and	159	4019-1	None		203 & 204
4007-4	156	and	160	4019-2	None		201 & 202
4008-1	73	and	74	4020-1	200	and	199
4008-2	76	and	75	4020-2	197	and	198
4008-3	77	and	78	4020-3	196	and	195
4008-4	80	and	79	4020-4	193	and	194
4009-1	69	and	66	4021-1	117	and	118
4009-2	70	and	65	4021-2	None		119
4009-3	71	and	67	4021-3	120		None
4009-4	72	and	68	4021-4	None		122
				4021-5	121		None
4010-1	61	and	58	4021-6	124	and	123
4010-2	62	and	57				
4010-3	63	and	59	4022-1	9	and	10
4010-4	64	and	60	4022-2	None		11
				4022-3	12 & 21		None
4011-1	53	and	50	4022-4	None		14
4011-2	54	and	49	4022-5	13 & 22		None
4011-3	55	and	51	4022-6	16	and	15
4011-4	56	and	52				
				4023-1	1	and	2
4012-1	141 & 145		None	4023-2	4	and	3
4012-2	146	and	142	4023-3	5	and	6
4012-3	144		None	4023-4	8	and	7
4012-4	None		143				
4012-5	149		None	4024-1	109	and	110
4012-6	None		150	4024-2	None		111
4012-7	152 & 148		None	4024-3	112		None
4012-8	147	and	151	4024-4	None		114
				4024-5	113		None
				4024-6	116	and	115
				4025-1	192	and	191
				4025-2	189	and	190

Mat 40

SECOND AMENDMENT OF DECLARATION
OF
COVENANTS, CONDITIONS AND RESTRICTIONS
AND CONDOMINIUM PLAN

Declarant, Terra California, hereby further amends its Declaration Of Covenants, Conditions And Restrictions dated September 16, 1974 and recorded on September 19, 1974, in Book 7326, at Page 238 of the Official Records of County of Contra Costa, and as amended by the Amendment Of Declaration Of Covenants, Conditions And Restrictions dated January 13, 1975 and recorded on January 14, 1975, in Book 7409, at Page 211, of the Official Records of County of Contra Costa, and the Condominium Plan attached to said Declaration Of Covenants, Conditions And Restrictions, relating to that certain real property described in Exhibit A attached hereto and incorporated by reference herein, as follows:

Article I, paragraph 16 is hereby deleted and in its place and stead is substituted the following:

"16. "Project" means the real property described in Exhibit A and the 114 condominium living units together with their accompanying common area in the first increment of the Development to which these covenants, conditions and restrictions apply."

Exhibit C attached to the Amendment Of Declaration Of Covenants, Conditions And Restrictions is hereby rescinded and in its place and stead is substituted Exhibit C which is attached hereto and incorporated by reference herein and made a part of said Declaration Of Covenants, Conditions And Restrictions.

I THE UNDERSIGNED TITLE COMPANY HEREBY
CERTIFIES THAT THE WITHIN
AMENDMENT
IS A TRUE AND COMPLETE COPY OF THE ORI-
GINAL THEREOF, WHICH WAS RECORDED IN
THE OFFICIAL RECORDS OF THE RECORDER
OF CONTRA COSTA COUNTY ON
MAY 7, 1975 UNDER
RECORDER'S SERIAL NO. 27705
Title Insurance and Trust Company
BY Carl W. H. [Signature]

BOOK 7499
PAGE 218

The Condominium Plan type described in Section 1351 of the California Civil Code, attached to the Declaration Of Covenants, Conditions And Restrictions and recorded as set forth above, is hereby rescinded and in its place and stead is substituted the Condominium Plan which is attached hereto and incorporated by reference herein and made a part of said Declaration Of Covenants, Conditions And Restrictions.

Except as specifically set forth herein, said Declaration Of Covenants, Conditions And Restrictions and Amendment Of Declaration Of Covenants, Conditions And Restrictions, and each and every provision thereof shall remain in full force and effect.

Executed this 11th day of April, 1975
at Walnut Creek, California.

TERRA CALIFORNIA
a California corporation

By David B. Wood
David B. Wood
President
By Lynn E. White
Lynn E. White
Assistant Secretary

STATE OF CALIFORNIA)
) ss.
COUNTY OF CONTRA COSTA)

On April 11, 1975 before me, the undersigned, a Notary Public in and for said State, personally appeared DAVID B. WOOD known to me to be the President, and LYNN E. WHITE known to me to be Assistant Secretary of the corporation that executed the within Instrument, known to me to be the persons who executed the within Instrument on behalf of the corporation therein named, and acknowledged to me that such corporation executed the within Instrument pursuant to its by-laws or a resolution of its board of directors.

WITNESS MY HAND AND OFFICIAL SEAL.

Betty L. Peif
Betty L. Peif
Notary Public
State of California



My commission expires: February 16, 1979

EXHIBIT "A"

THE LAND REFERRED TO HEREIN IS SITUATED IN THE STATE OF CALIFORNIA, COUNTY OF CONTRA COSTA, CITY OF WALNUT CREEK, DESCRIBED AS FOLLOWS:

LOT 1, AS SHOWN ON THE MAP OF "SUBDIVISION 4639 (MUTUAL 40), CITY OF WALNUT CREEK, CONTRA COSTA COUNTY, CALIFORNIA", FILED AUGUST 26, 1974, IN BOOK 172 OF MAPS, PAGES 43, 44, 45 AND 46, IN THE OFFICE OF THE COUNTY RECORDER OF CONTRA COSTA COUNTY.

EXCEPTING THEREFROM:

ALL THOSE AREAS DESIGNATED AS ROSSMOOR PARKWAY, TERRA CALIFORNIA DRIVE AND COMMONWEALTH DRIVE, AS SHOWN ON SAID MAP OF SUBDIVISION 4639.

WALNUT CREEK MUTUAL NO. FORTY

CARPORT/GARAGE ASSIGNMENTS

BLDG/UNIT	CARPORT NO. AND/OR GARAGE NO.		BLDG/UNIT	CARPORT NO. AND/OR GARAGE NO.	
4001-1	177	and 178	4014-1	133	and 134
4001-2	186	and 179	4014-2	None	135
4001-3	180 & 185	None	4014-3	136	None
4001-4	188	and 182	4014-4	None	138
4001-5	181 & 187	None	4014-5	137	None
4001-6	184	and 183	4014-6	140	and 139
4002-1	101	and 106	4015-1	37	and 38
4002-2	102	and 105	4015-2	41	and 39
4002-3	103	and 107	4015-3	40 & 42	None
4002-4	104	and 108	4015-4	43	and 46
4003-1	93	and 94	4015-5	45 & 44	None
4003-2	96	and 95	4015-6	48	and 47
4003-3	97	and 98	4016-1	29	and 34
4003-4	100	and 99	4016-2	30	and 33
4004-1	85	and 86	4016-3	31	and 35
4004-2	81	and 87	4016-4	32	and 36
4004-3	88 & 82	None	4017-1	17	and 18
4004-4	83	and 90	4017-2	None	19
4004-5	89 & 84	None	4017-3	20 & 23	None
4004-6	92	and 91	4017-4	None	26
4005-1	169	and 174	4017-5	25 & 24	None
4005-2	170	and 173	4017-6	28	and 27
4005-3	171	and 175	4018-1	125	and 126
4005-4	172	and 176	4018-2	None	127
4006-1	165	and 162	4018-3	128	None
4006-2	166	and 161	4018-4	None	130
4006-3	167	and 163	4018-5	129	None
4006-4	168	and 164	4018-6	132	and 131
4007-1	153	and 158	4019-1	None	203 & 204
4007-2	154	and 157	4019-2	None	201 & 202
4007-3	155	and 159	4020-1	200	and 199
4007-4	156	and 160	4020-2	197	and 198
4008-1	73	and 74	4020-3	196	and 195
4008-2	76	and 75	4020-4	193	and 194
4008-3	77	and 78	4021-1	117	and 118
4008-4	80	and 79	4021-2	None	119
4009-1	None	65 & 66	4021-3	120	None
4009-2	None	67 & 68	4021-4	None	122
4010-1	61	and 58	4021-5	121	None
4010-2	62	and 57	4021-6	124	and 123
4010-3	63	and 59	4022-1	9	and 10
4010-4	64	and 60	4022-2	None	11
4011-1	53	and 50	4022-3	12 & 21	None
4011-2	54	and 49	4022-4	None	14
4011-3	55	and 51	4022-5	13 & 22	None
4011-4	56	and 52	4022-6	16	and 15
4012-1	141 & 145	None	4023-1	1	and 2
4012-2	146	and 142	4023-2	4	and 3
4012-3	144	None	4023-3	5	and 6
4012-4	None	143	4023-4	8	and 7
4012-5	149	None	4024-1	109	and 110
4012-6	None	150	4024-2	None	111
4012-7	152 & 148	None	4024-3	112	None
4012-8	147	and 151	4024-4	None	114
4013-1	None	206 & 205	4024-5	113	None
4013-2	None	207 & 208	4024-6	116	and 115
			4025-1	192	and 191
			4025-2	189	and 190

GENERAL NOTES:

THE COMMON AREA IS ALL OF LOT 1 SUBDIVISION 4639 EXCEPT THE 114 UNITS LOCATED WITHIN THE 25 BUILDINGS AS SHOWN AND DEFINED HEREIN.

AREAS DESIGNATED AS PATIO OR P FOR PATIO AND BALCONY OR B FOR BALCONY, ARE LIMITED COMMON AREAS AND SHALL BE FOR THE EXCLUSIVE USE OF THE ADJOINING UNIT.

AREAS DESIGNATED AS CARPORT OR C FOR CARPORT, ARE LIMITED COMMON AREAS AND ARE RESERVED, AND SHALL BE USED FOR THE PARKING OF NON-COMMERCIAL VEHICLES AS PERMITTED BY THE MUTUAL, AND DESCRIBED IN ARTICLE VI OF THE COVENANTS, CONDITIONS AND RESTRICTIONS.

EACH DIVISION OF LAND SHOWN ON THESE PLANS SHALL BE DESCRIBED AS A PARTICULAR UNIT IN A PARTICULAR BUILDING.

THE BOUNDARIES OF EACH UNIT ARE INTERIOR SURFACES OF PARTITION WALLS, FLOORS, CEILINGS, AND WINDOWS, THE PORTIONS OF THE BUILDINGS LYING WITHIN SAID BOUNDARIES AND THE SPACE SO ENCOMPASSED, EXCEPT THE FOLLOWING: BEARING WALLS, FLOORS, BALCONY RAILS, FOUNDATION SLABS, PIPES, DUCTS, FLUES, CHUTES, CONDUITS, WIRES AND OTHER UTILITY INSTALLATIONS WHEREVER LOCATED EXCEPT OUTLETS THEREOF, WITHIN THE UNIT.

THE INTERIOR DIMENSIONS OF EACH OF THE 114 UNITS ARE SHOWN HEREIN ON THE DETAILED DRAWING OF THE 25 BUILDINGS.

THE VERTICAL LIMITS OF THE UNITS SHOWN HEREON ARE PLANES, AND ARE DESCRIBED AS UPPER AND LOWER ELEVATIONS. THE UPPER AND LOWER LIMIT FOR THE UNITS IN EACH BUILDING IS SHOWN HEREON.

BENCH MARK: BM. No. 1019, ELEVATION 377.50, IN MEDIAN STRIP, STATION 41+00 ROSSMOOR PARKWAY, CHISELED CROSS AT THE N.W. CORNER LIGHT STANDARD BASE

AREAS DESIGNATED AS GARAGE OR G FOR GARAGE, ARE LIMITED COMMON AREAS AND ARE RESERVED, AND SHALL BE USED FOR THE PARKING OF NON-COMMERCIAL VEHICLES AS PERMITTED BY THE MUTUAL, AND DESCRIBED IN ARTICLE VI OF THE COVENANTS, CONDITIONS AND RESTRICTIONS.

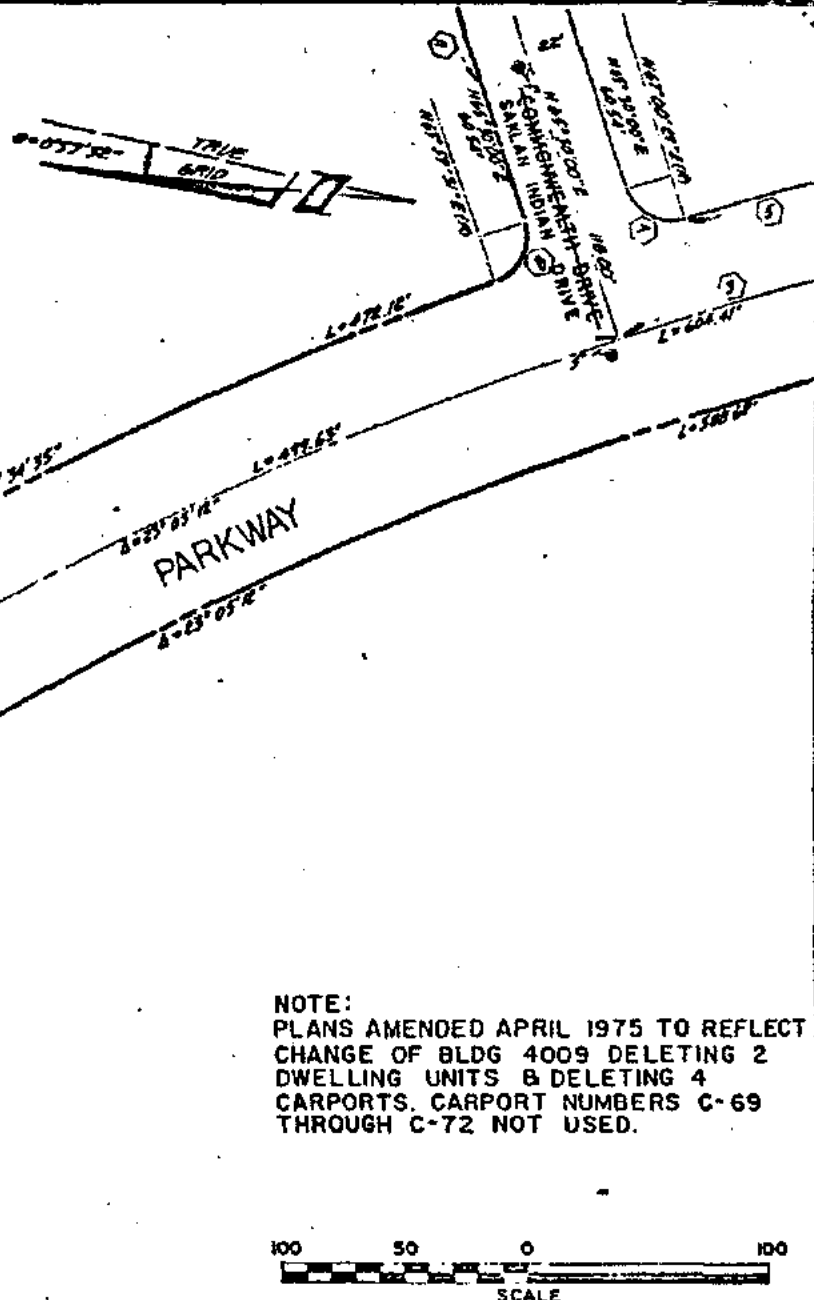
TERESA CALIFORNIA DRIVE

LEGEND

- ② INDICATES UNIT NUMBER
- U INDICATES UPPER ELEVATION
- L INDICATES LOWER ELEVATION
- P INDICATES PATIO AREA
- B INDICATES BALCONY AREA

NOTE

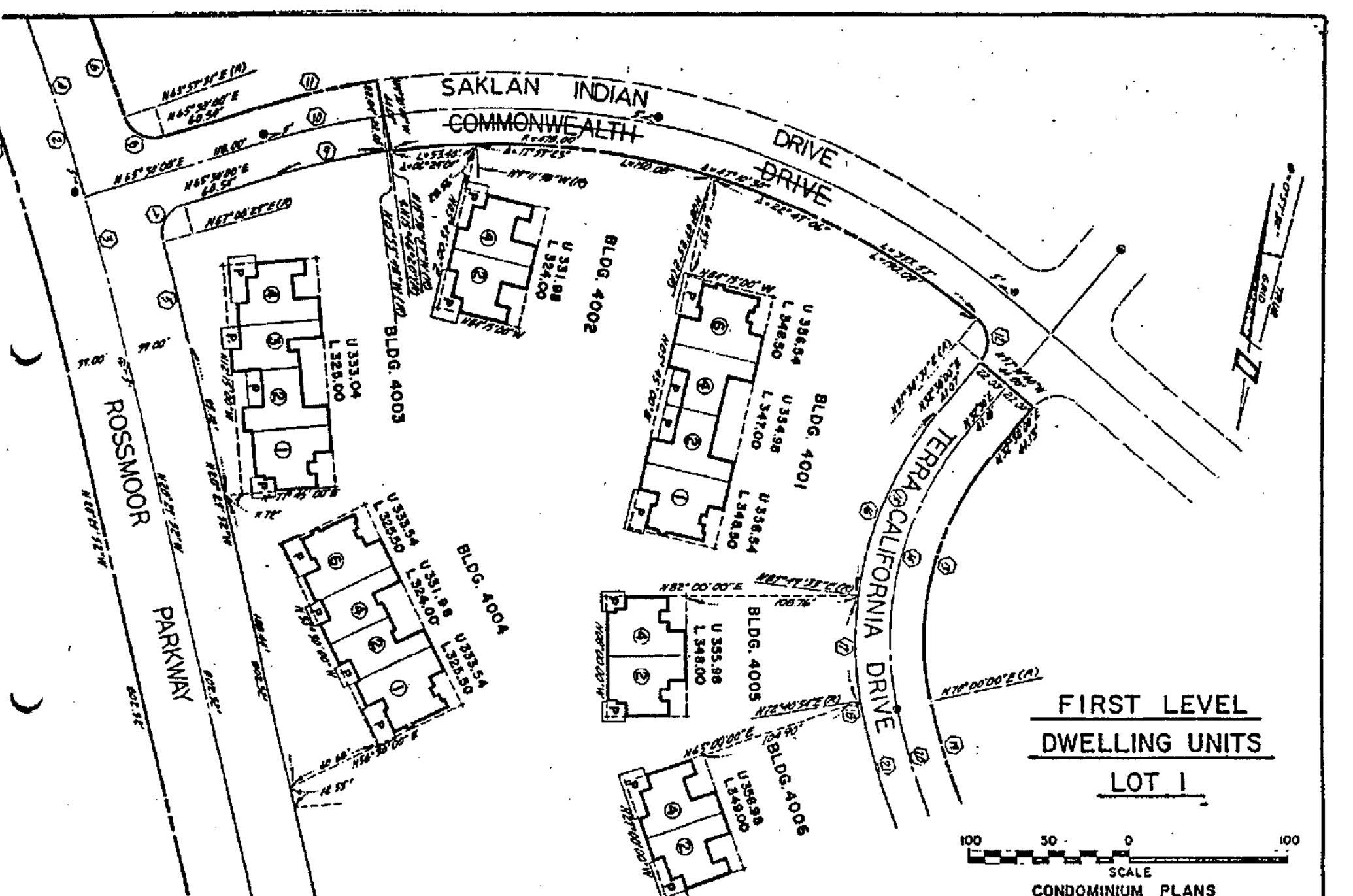
BUILDING DIMENSIONS & TIES SHOWN ARE TO EXTERIOR LIMITS OF BUILDINGS. INTERIOR DIMENSIONS OF INDIVIDUAL UNITS ARE SHOWN ON THE BUILDING DETAIL PLANS.



NOTE:
PLANS AMENDED APRIL 1975 TO REFLECT
CHANGE OF BLDG 4009 DELETING 2
DWELLING UNITS & DELETING 4
CARPORTS. CARPORT NUMBERS C-69
THROUGH C-72 NOT USED.



CONDOMINIUM PLANS
MUTUAL 40
SUBDIVISION 4639
CITY OF WALNUT CREEK
CONTRA COSTA COUNTY, CALIFORNIA
BRYAN B. MURPHY ASSOCIATES INC. CIVIL ENGINEERS
WALNUT CREEK, CALIFORNIA

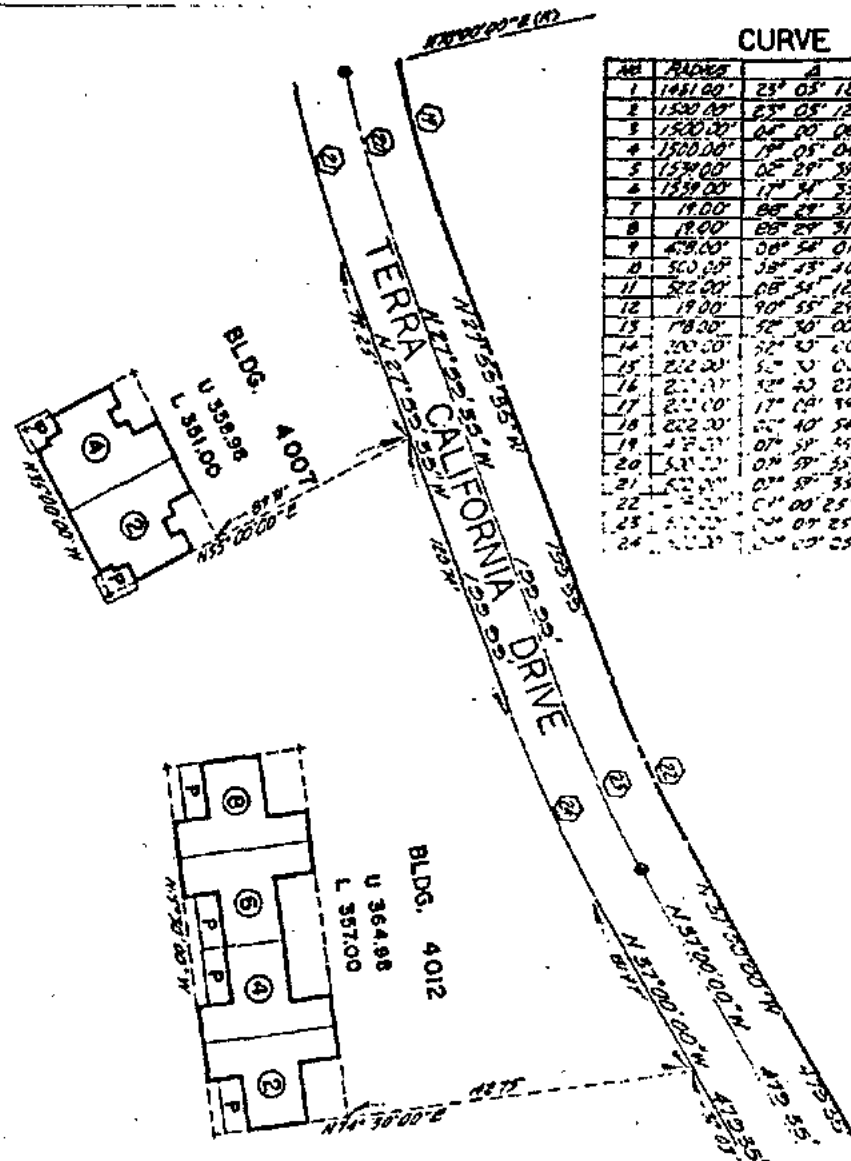


**FIRST LEVEL
 DWELLING UNITS
 LOT 1**

**CONDOMINIUM PLANS
 MUTUAL 40
 SUBDIVISION 4639
 CITY OF WALNUT CREEK
 CONTRA COSTA COUNTY, CALIFORNIA
 BRYAN & MURPHY ASSOCIATES INC. CIVIL ENGINEERS
 WALNUT CREEK, CALIFORNIA**

CURVE TABLE

STATION	BLDG.	ANGLE	LENGTH
1	1481.00'	23° 05' 12"	388.64'
2	1530.00'	23° 05' 12"	608.47'
3	1520.00'	04° 00' 00"	104.78'
4	1500.00'	17° 05' 04"	499.63'
5	1574.00'	02° 29' 39"	67.00'
6	1539.00'	17° 34' 35"	472.16'
7	19.00'	88° 29' 31"	29.55'
8	19.00'	88° 29' 31"	29.55'
9	479.00'	00° 52' 01"	74.25'
10	500.00'	38° 23' 40"	76.16'
11	522.00'	08° 54' 12"	78.08'
12	19.00'	90° 55' 29"	30.15'
13	178.00'	52° 30' 00"	163.10'
14	200.00'	52° 30' 00"	183.55'
15	212.00'	52° 30' 00"	205.42'
16	212.00'	52° 30' 00"	126.60'
17	212.00'	17° 04' 39"	65.43'
18	222.00'	07° 40' 54"	10.00'
19	479.00'	07° 40' 54"	74.25'
20	522.00'	08° 54' 12"	78.08'
21	522.00'	08° 54' 12"	78.08'
22	522.00'	08° 54' 12"	78.08'
23	522.00'	08° 54' 12"	78.08'
24	522.00'	08° 54' 12"	78.08'



FIRST LEVEL DWELLING UNITS LOT 1



SCALE
CONDOMINIUM PLANS

MUTUAL 40
SUBDIVISION 4639

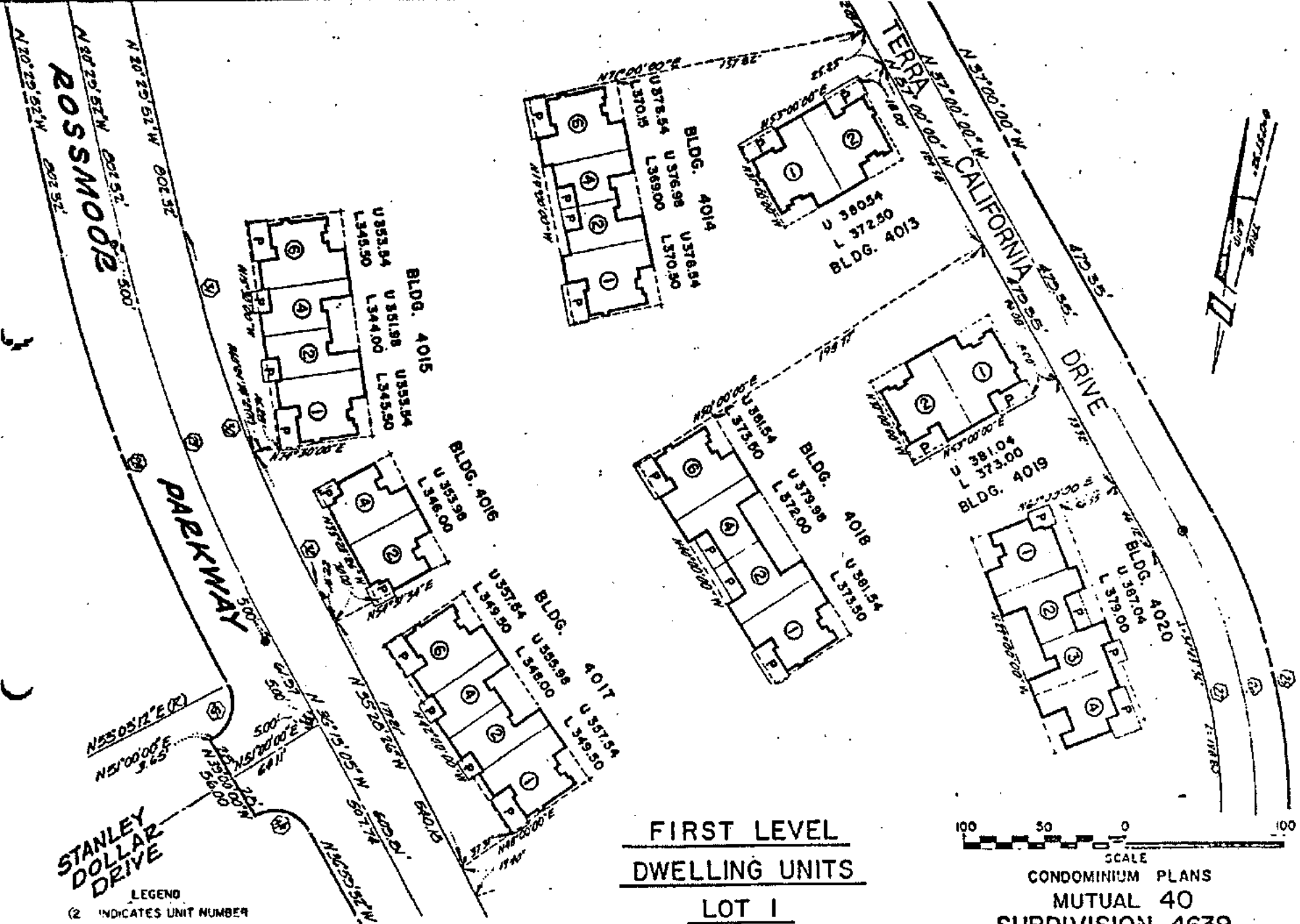
CITY OF WALNUT CREEK
CONTRA COSTA COUNTY, CALIFORNIA
BRYAN & MURPHY ASSOCIATES INC. CIVIL ENGINEERS
WALNUT CREEK, CALIFORNIA

APRIL 1974

SHEET 3 OF 24 SHEETS

- LEGEND**
- ② INDICATES UNIT NUMBER
 - U INDICATES UPPER ELEVATION
 - L INDICATES LOWER ELEVATION
 - P INDICATES PATIO AREA
 - B INDICATES BALCONY AREA

NOTE
BUILDING DIMENSIONS & TIES SHOWN ARE TO EXTERIOR LIMITS OF BUILDINGS. INTERIOR DIMENSIONS OF INDIVIDUAL UNITS ARE SHOWN ON THE BUILDING DETAIL PLANS.



**FIRST LEVEL
 DWELLING UNITS
 LOT 1**

**CONDOMINIUM PLANS
 MUTUAL 40
 SUBDIVISION 4639
 CITY OF WALNUT CREEK
 CONTRA COSTA COUNTY, CALIFORNIA
 BRYAN B MURPHY ASSOCIATES INC CIVIL ENGINEERS
 WALNUT CREEK, CALIFORNIA**

TANLEY DOLLAR DRIVE

ROSSMOOR

PARKWAY

CALIFORNIA

DRIVE

CURVE TABLE

ARC	RADIUS	Δ	LENGTH
25	372.00'	90° 29' 41"	587.25'
26	362.00'	90° 29' 41"	552.80'
27	328.00'	90° 29' 41"	518.05'
28	296.00'	16° 26' 56"	285.94'
29	257.00'	15° 43' 18"	242.57'
30	218.00'	14° 39' 34"	209.95'
31	179.00'	05° 05' 30"	154.67'
32	218.00'	05° 55' 04"	242.81'
	24.00'	07° 52' 44"	34.04'
	24.00'	92° 00' 24"	30.54'
33	17.30'	71° 07' 53"	20.14'
36	17.00'	64° 58' 07"	24.50'

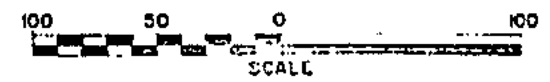
LEGEND

- ② INDICATES UNIT NUMBER
- U INDICATES UPPER ELEVATION
- L INDICATES LOWER ELEVATION
- P INDICATES PATIO AREA
- B INDICATES BALCONY AREA

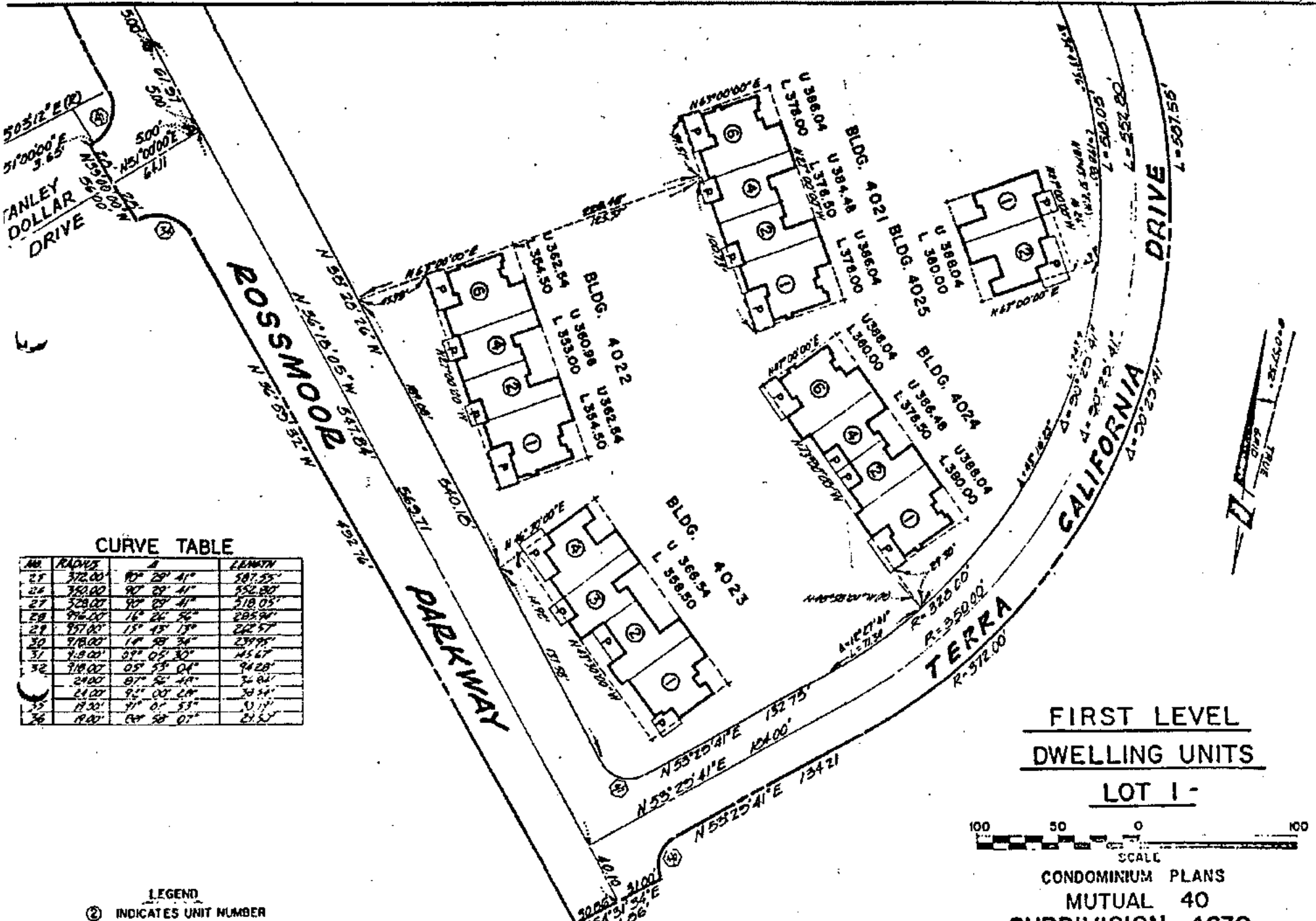
NOTE:

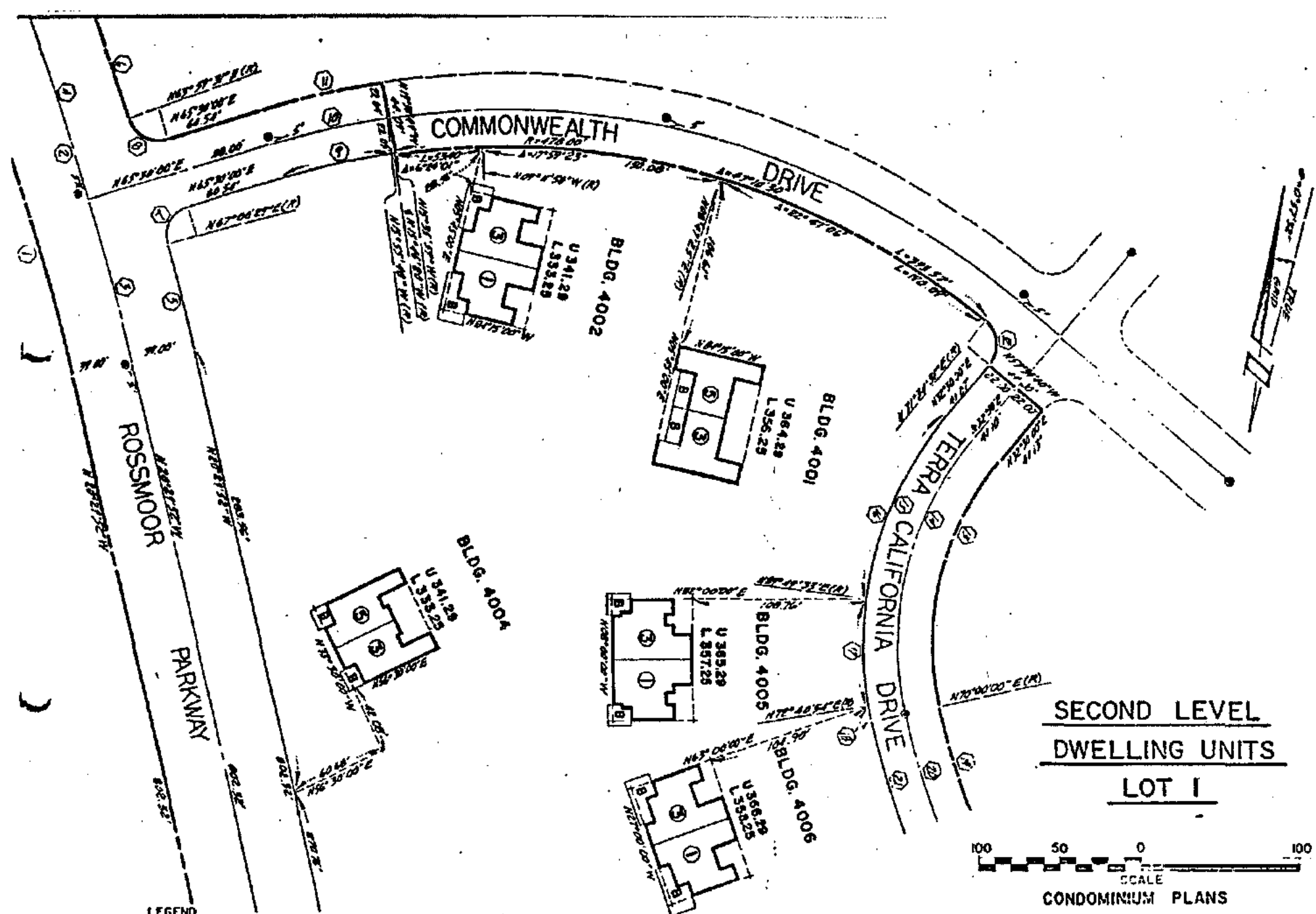
BUILDING DIMENSIONS & TIES SHOWN ARE TO EXTERIOR LIMITS OF BUILDINGS. INTERIOR DIMENSIONS OF INDIVIDUAL UNITS ARE SHOWN ON THE BUILDING DETAIL PLANS.

FIRST LEVEL
DWELLING UNITS
LOT 1 -



CONDOMINIUM PLANS
MUTUAL 40
SUBDIVISION 4639
CITY OF WALNUT CREEK
CONTRA COSTA COUNTY, CALIFORNIA
BRYAN & MURPHY ASSOCIATES INC. CIVIL ENGINEERS
WALNUT CREEK, CALIFORNIA



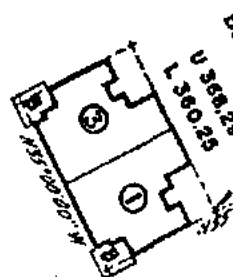


**SECOND LEVEL
DWELLING UNITS
LOT I**

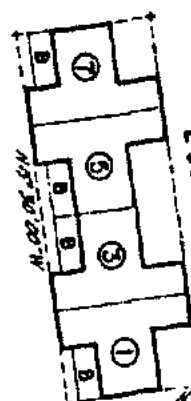
**CONDOMINIUM PLANS
MUTUAL 40
SUBDIVISION 4639
CITY OF WALNUT CREEK
CONTRA COSTA COUNTY, CALIFORNIA
BRYAN & MURPHY ASSOCIATES INC. CIVIL ENGINEERS
WALNUT CREEK, CALIFORNIA**

ROSSMOORE

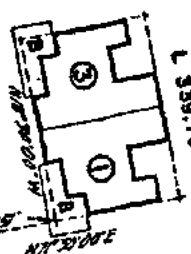
PARKWAY



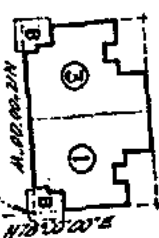
BLDG. 4007
U 368.29
L 360.25



BLDG. 4012
U 374.29
L 366.25



BLDG. 4010
U 347.79
L 339.76

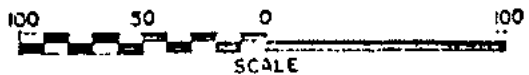


BLDG. 4011
U 349.29
L 341.25

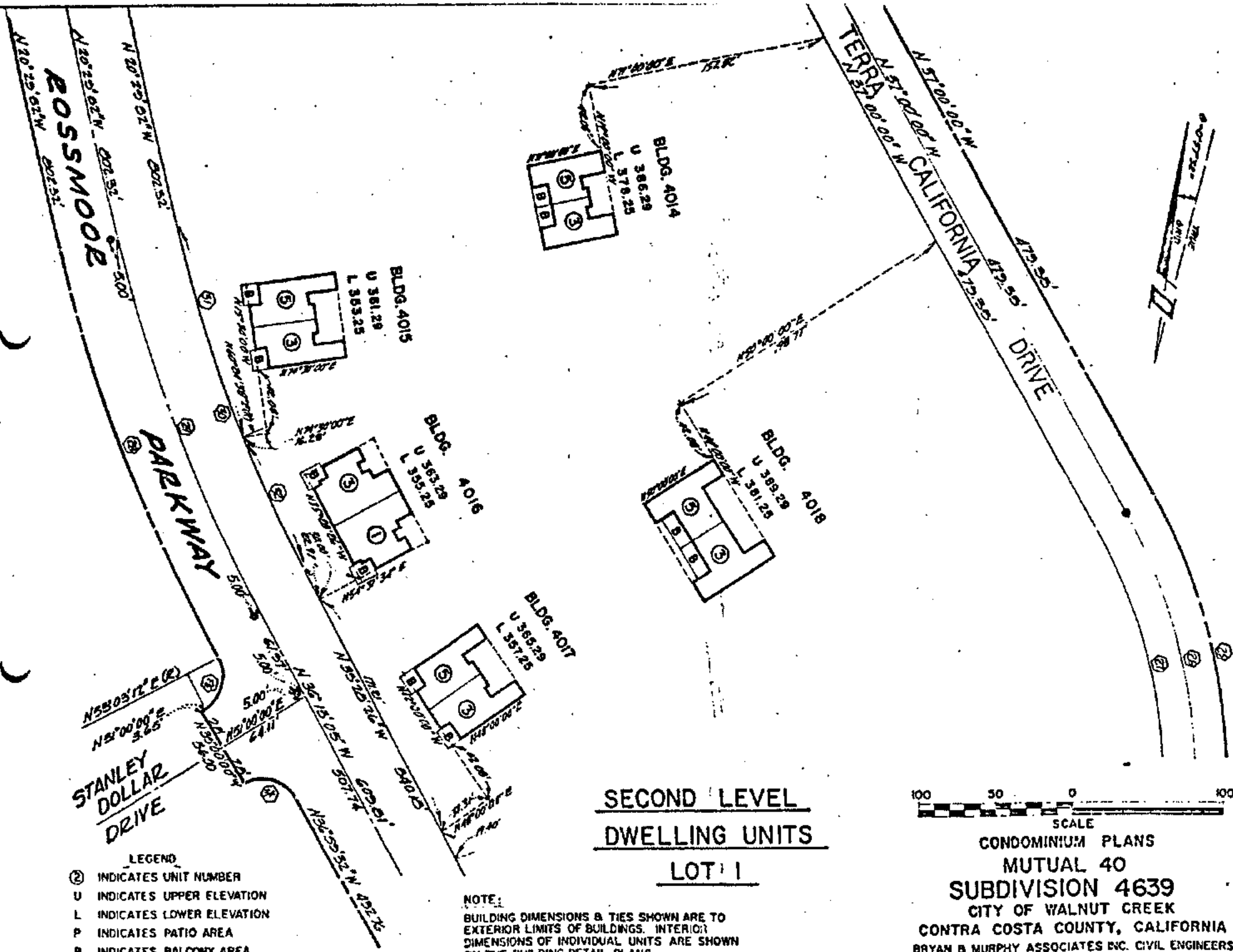
SECOND LEVEL
DWELLING UNITS
LOT 1

- LEGEND
- ② INDICATES UNIT NUMBER
 - U INDICATES UPPER ELEVATION
 - L INDICATES LOWER ELEVATION
 - P INDICATES PATIO AREA
 - B INDICATES BALCONY AREA

NOTE:
BUILDING DIMENSIONS & TIES SHOWN ARE TO EXTERIOR LIMITS OF BUILDINGS. INTERIOR DIMENSIONS OF INDIVIDUAL UNITS ARE SHOWN ON THE BUILDING DETAIL PLANS.



CONDOMINIUM PLANS
MUTUAL 40
SUBDIVISION 4639
CITY OF WALNUT CREEK
CONTRA COSTA COUNTY, CALIFORNIA
BRYAN & MURPHY ASSOCIATES INC. CIVIL ENGINEERS
WALNUT CREEK, CALIFORNIA



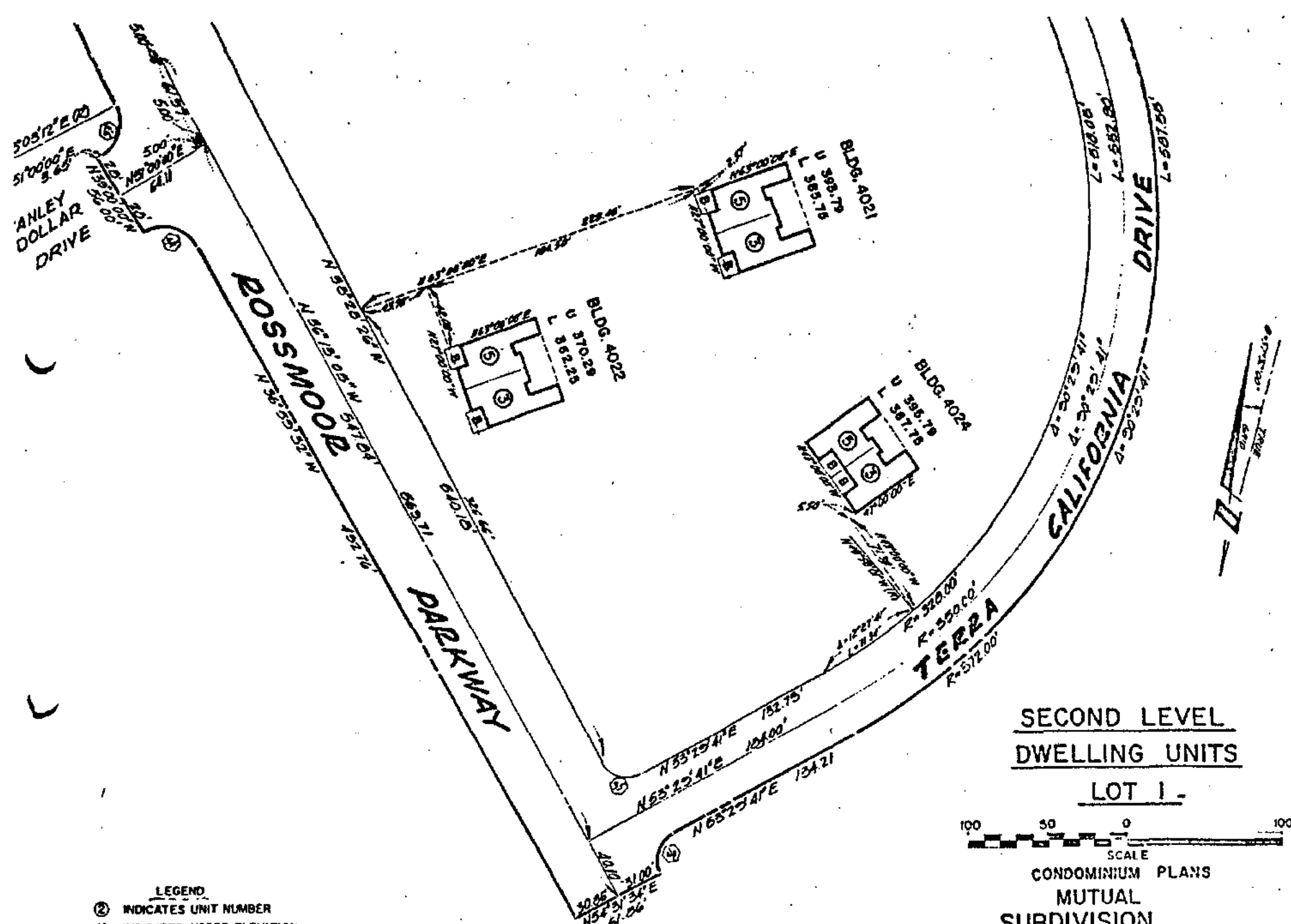
- LEGEND
- ② INDICATES UNIT NUMBER
 - U INDICATES UPPER ELEVATION
 - L INDICATES LOWER ELEVATION
 - P INDICATES PATIO AREA
 - B INDICATES BALCONY AREA

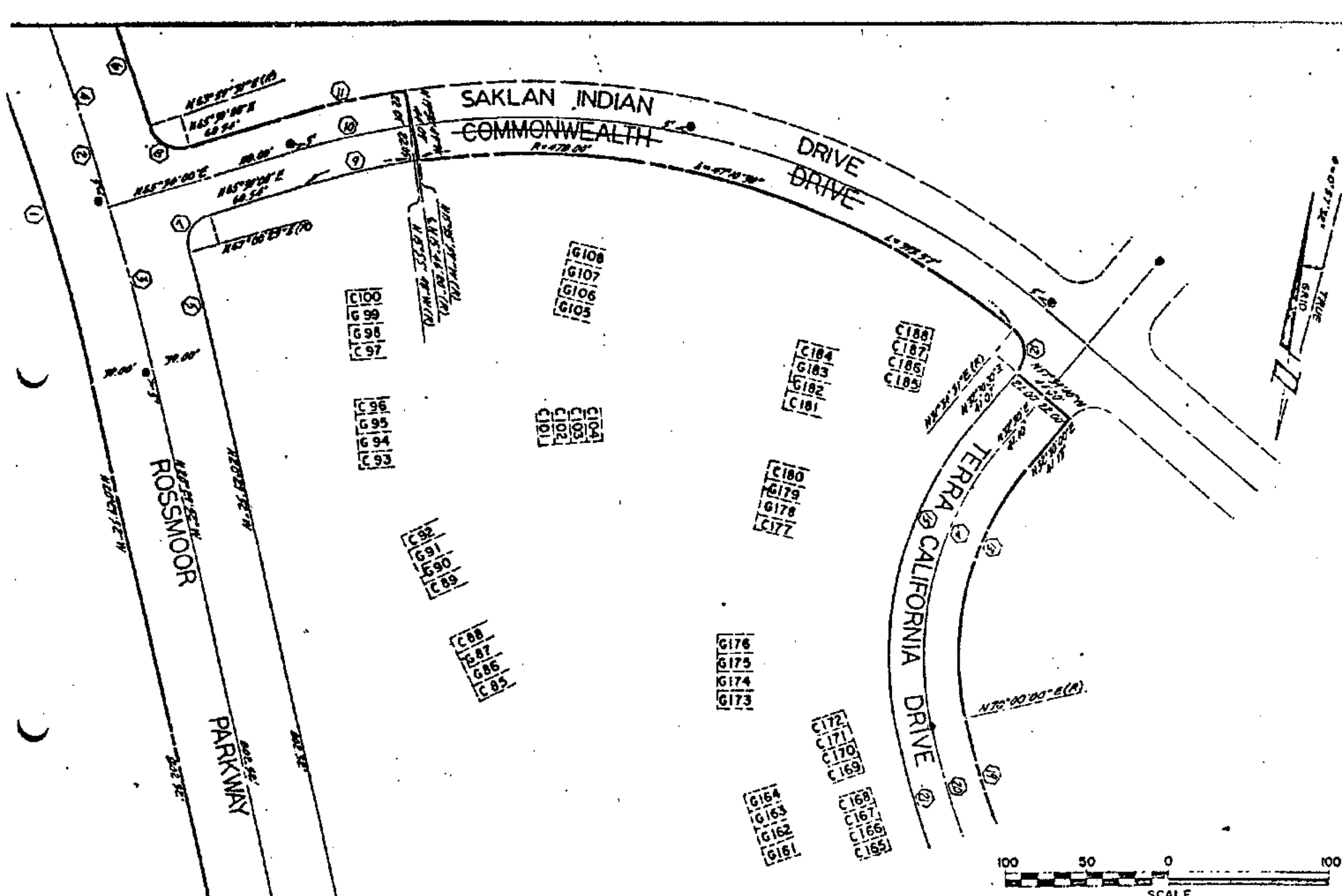
NOTE:
BUILDING DIMENSIONS & TIES SHOWN ARE TO EXTERIOR LIMITS OF BUILDINGS. INTERIOR DIMENSIONS OF INDIVIDUAL UNITS ARE SHOWN ON THE BUILDING DETAIL PLANS.

**SECOND LEVEL
DWELLING UNITS
LOT 1**



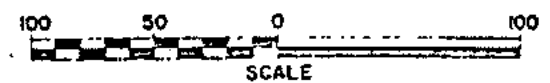
SCALE
CONDOMINIUM PLANS
MUTUAL 40
SUBDIVISION 4639
CITY OF WALNUT CREEK
CONTRA COSTA COUNTY, CALIFORNIA
BRYAN B MURPHY ASSOCIATES INC. CIVIL ENGINEERS
WALNUT CREEK, CALIFORNIA





NOTE:
 SPACES MARKED "C" FOR CARPORT, ARE CARPORT SPACES AND ARE LIMITED COMMON AREAS AS MORE PARTICULARLY DESCRIBED ON SHEET 1 OF 24 SHEETS. SPACES MARKED "G" FOR GARAGE, ARE GARAGE SPACES AND ARE LIMITED COMMON AREAS AS MORE PARTICULARLY DESCRIBED ON SHEET 1 OF 24 SHEETS.

**PARKING
 LIMITED COMMON AREA**



CONDOMINIUM PLANS
 MUTUAL 40
 SUBDIVISION 4639
 CITY OF WALNUT CREEK
 CONTRA COSTA COUNTY, CALIFORNIA
 BRYAN & MURPHY ASSOCIATES INC. CIVIL ENGINEERS
 WALNUT CREEK, CALIFORNIA

ROSSMOORE

N 30° 29' 52" E

N 20° 29' 52" W

PARKWAY

002.52'

002.52'

002.52'

C 80
G 79
G 78
C 77

C 84
C 83
C 82
C 81

C 78
G 75
G 74
C 73

G 68
G 67
G 66
G 65

G 60
G 59
G 58
G 57

C 64
C 63
C 62
C 61

G 52
G 51
G 50
G 49

C 56
C 55
C 54
C 53

G 160
G 159
G 158
G 157

C 156
C 155
C 154
C 153

C 152
G 151
G 150
C 149

C 144
G 143
G 142
C 141

C 148
C 147
C 146
C 145

TERRA CALIFORNIA DRIVE

N 17° 05' 55" W
N 27° 05' 55" W



CONDOMINIUM PLANS
MUTUAL 40

SUBDIVISION 4639

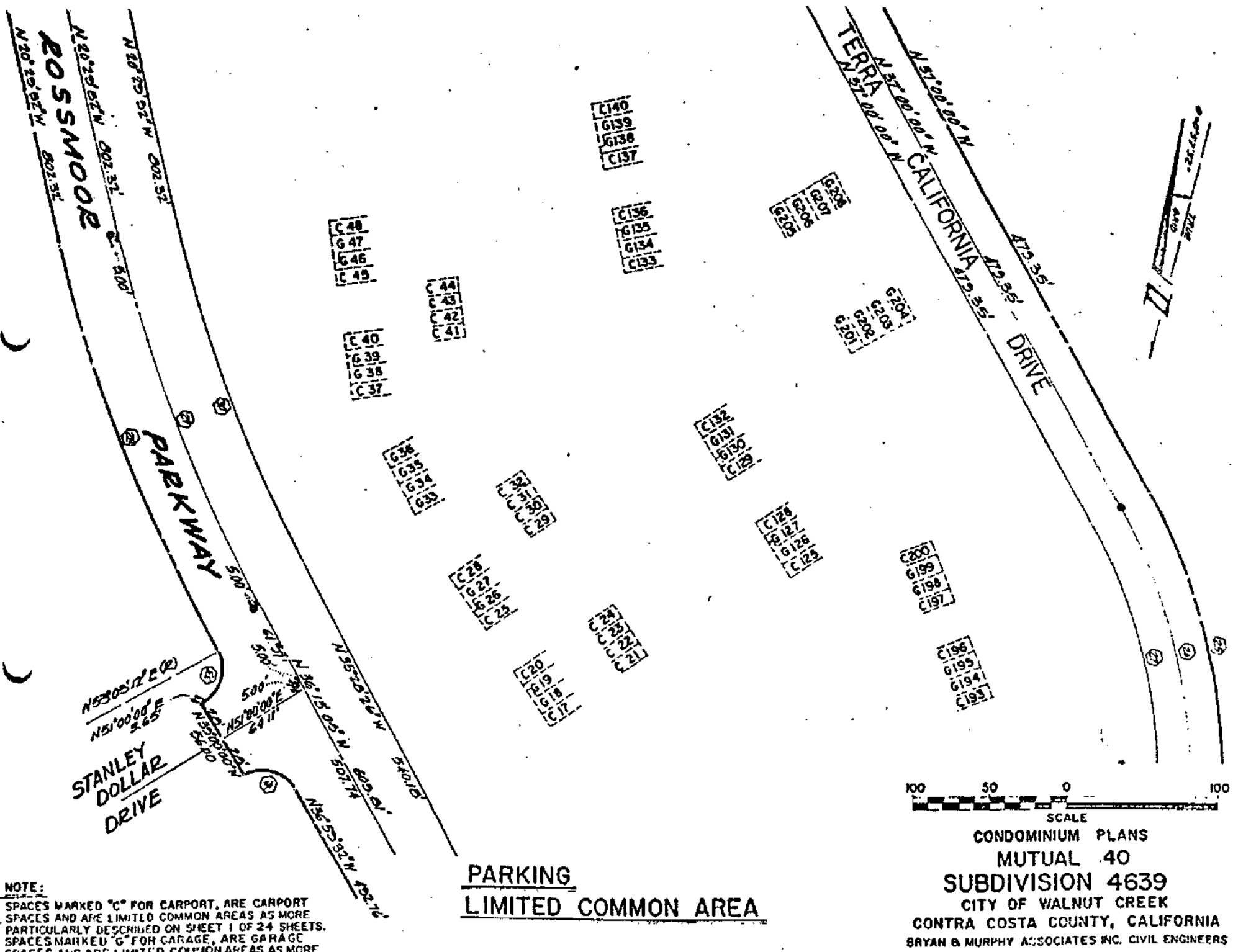
CITY OF WALNUT CREEK
CONTRA COSTA COUNTY, CALIFORNIA
BRYAN & MURPHY ASSOCIATES INC. CIVIL ENGINEERS
WALNUT CREEK, CALIFORNIA

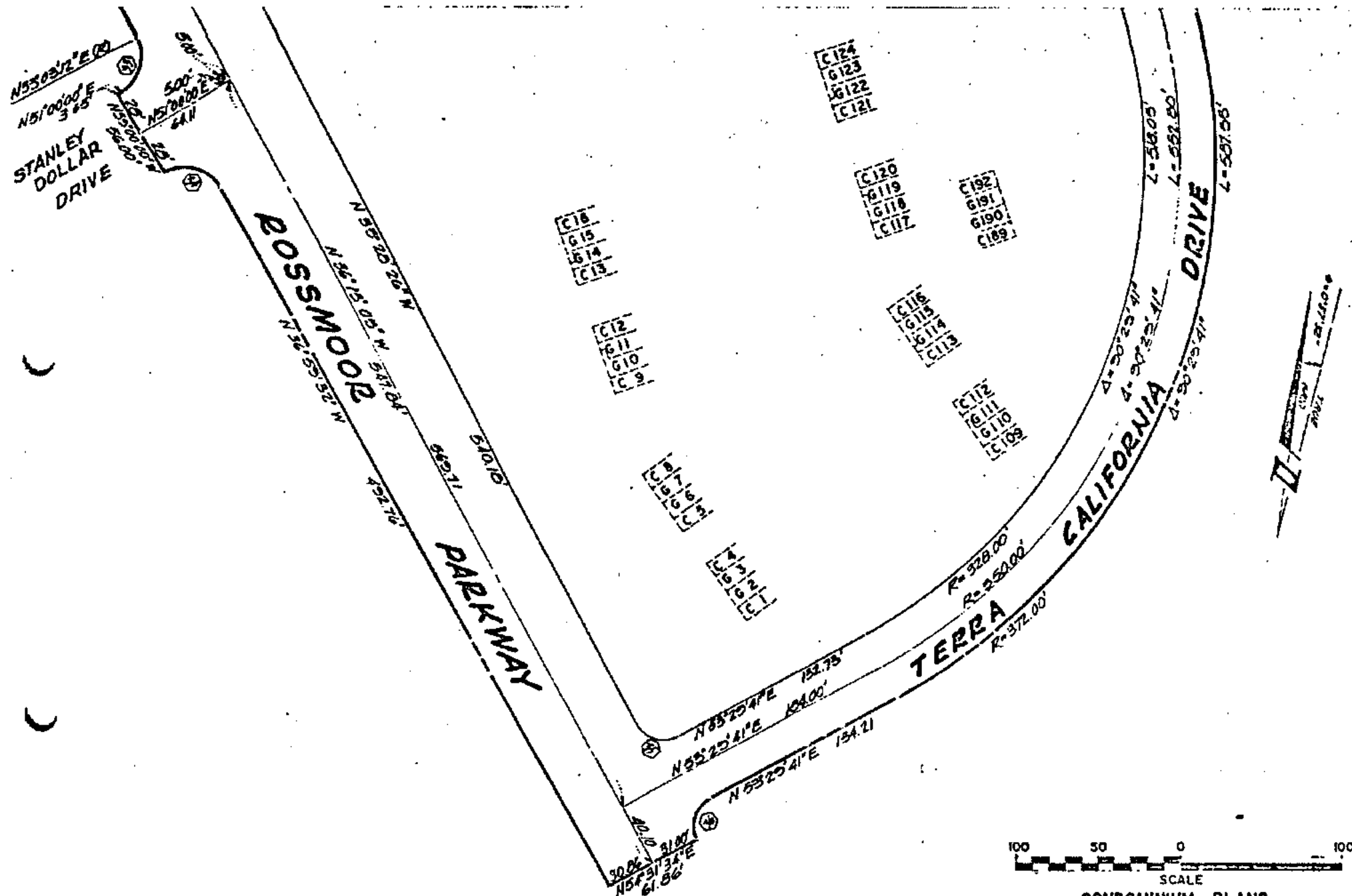
SHEET 11 OF 24 SHEETS

PARKING
LIMITED COMMON AREA

NOTE:

SPACES MARKED "C" FOR CARPORT, ARE CARPORT SPACES AND ARE LIMITED COMMON AREAS AS MORE PARTICULARLY DESCRIBED ON SHEET 1 OF 24 SHEETS. SPACES MARKED "G" FOR GARAGE, ARE GARAGE SPACES AND ARE LIMITED COMMON AREAS AS MORE PARTICULARLY DESCRIBED ON SHEET 1 OF 24 SHEETS.

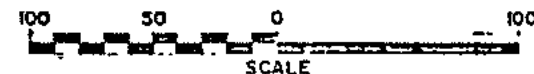




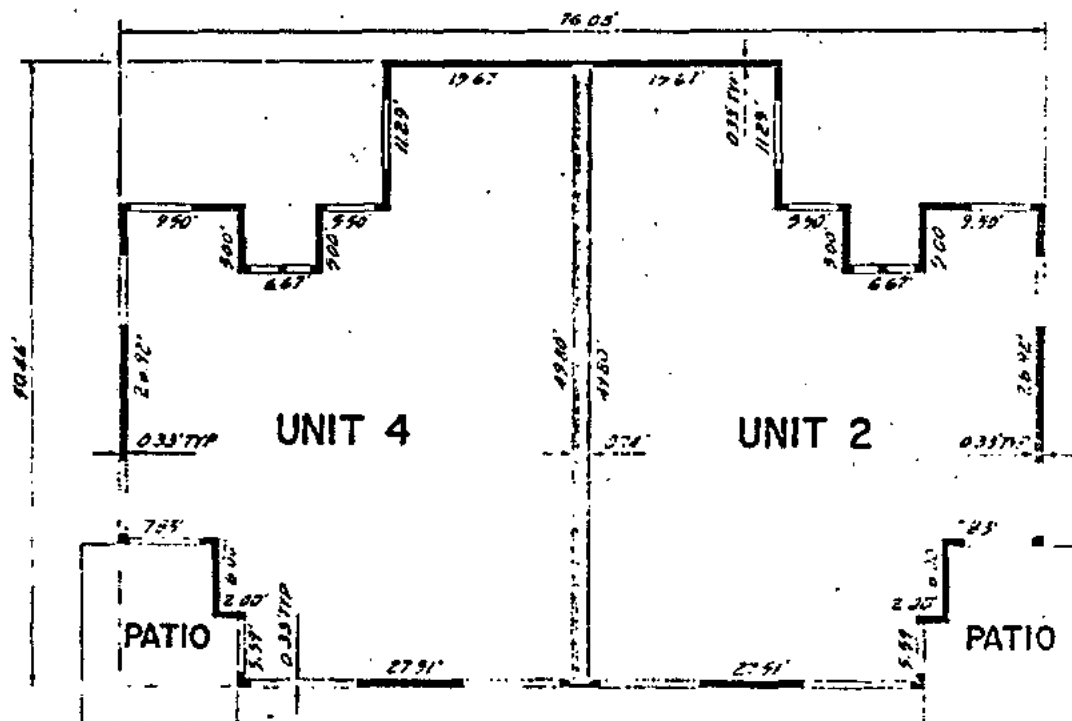
NOTE:

SPACES MARKED "C" FOR CARPORT, ARE CARPORT SPACES AND ARE LIMITED COMMON AREAS AS MORE PARTICULARLY DESCRIBED ON SHEET 1 OF 24 SHEETS. SPACES MARKED "G" FOR GARAGE, ARE GARAGE SPACES AND ARE LIMITED COMMON AREAS AS MORE PARTICULARLY DESCRIBED ON SHEET 1 OF 24 SHEETS.

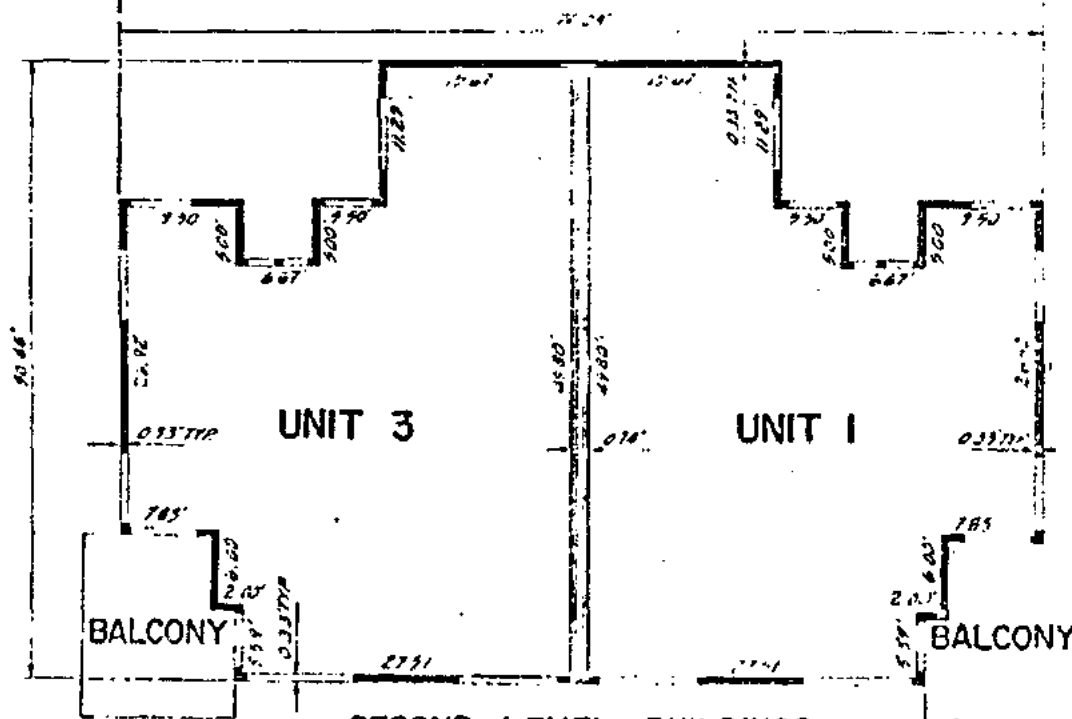
PARKING
LIMITED COMMON AREA



CONDOMINIUM PLANS
MUTUAL 40
SUBDIVISION 4639
CITY OF WALNUT CREEK
CONTRA COSTA COUNTY, CALIFORNIA
BRYAN & MURPHY ASSOCIATES INC. CIVIL ENGINEERS
WALNUT CREEK, CALIFORNIA



FIRST LEVEL BUILDINGS



SECOND LEVEL BUILDINGS

BUILDING DETAILS

4005 4007 4011 4016

CONDOMINIUM PLANS

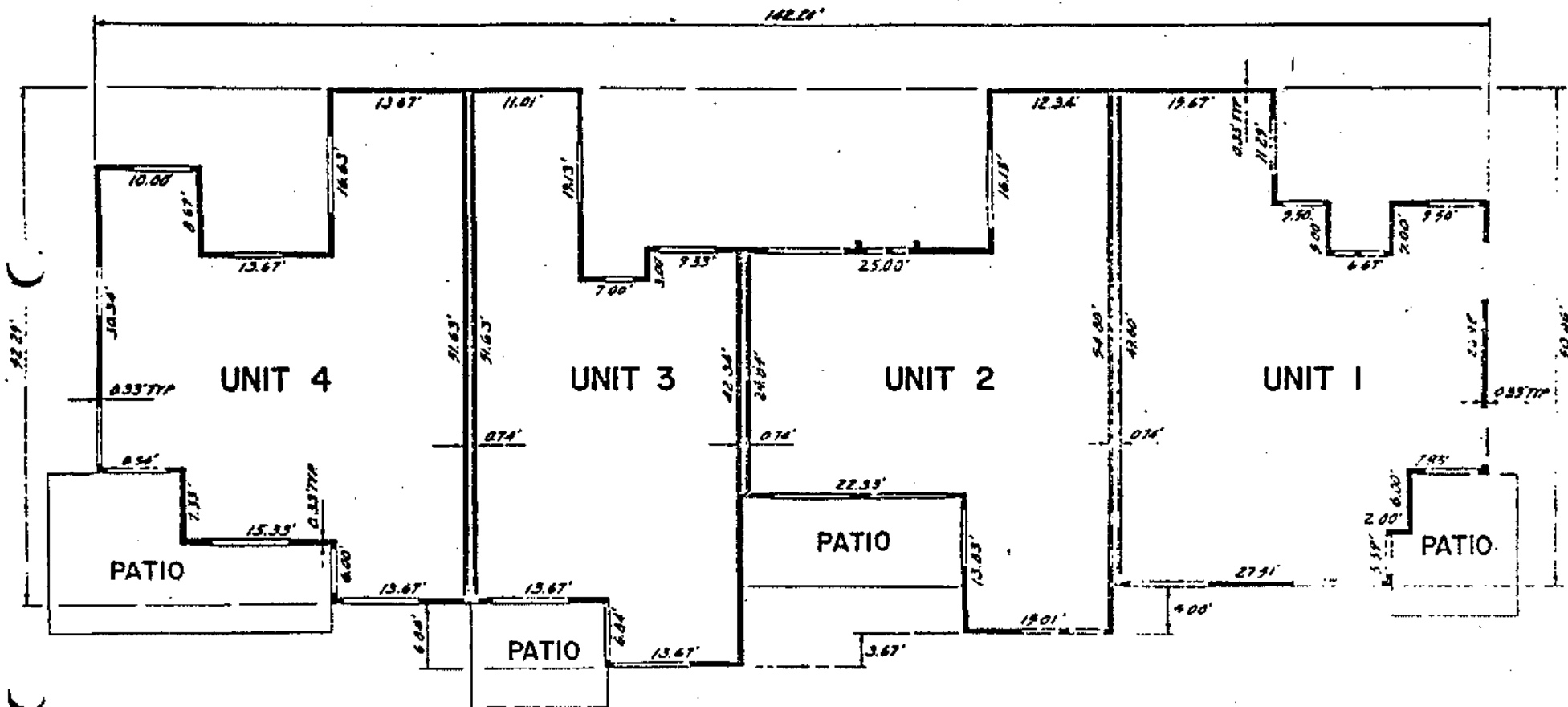
MUTUAL 40

SUBDIVISION 4639

CITY OF WALNUT CREEK
CONTRA COSTA COUNTY, CALIFORNIA

BRYAN & MURPHY ASSOCIATES INC. CIVIL ENGINEERS
WALNUT CREEK, CALIFORNIA

QUESTIA DE 9.1.2007



FIRST LEVEL BUILDINGS

BUILDING DETAILS

4003 4008 4020 4023

CONDOMINIUM PLANS

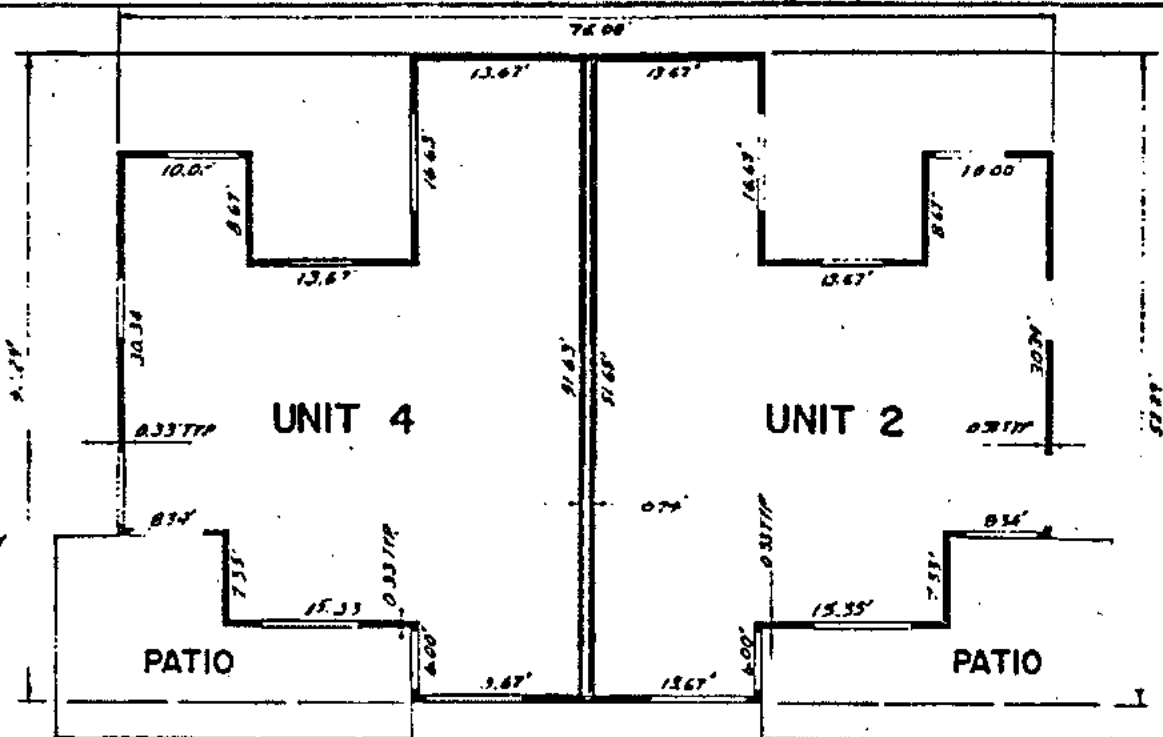
MUTUAL 40

SUBDIVISION 4639

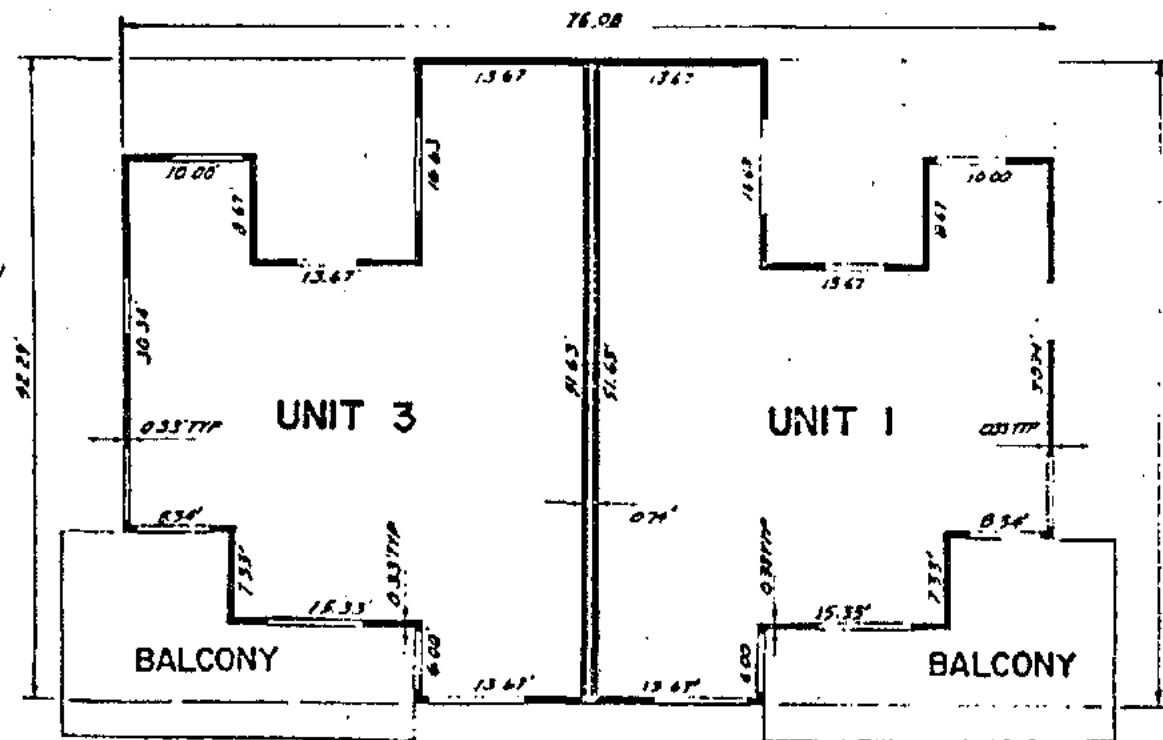
CITY OF WALNUT CREEK
CONTRA COSTA COUNTY, CALIFORNIA

BRYAN & MURPHY ASSOCIATES INC CIVIL ENGINEERS
WALNUT CREEK, CALIFORNIA

SHEET 17 OF 24 SHEETS



FIRST LEVEL BUILDINGS



SECOND LEVEL BUILDINGS

BUILDING DETAILS

4002 4006 4010

CONDOMINIUM PLANS

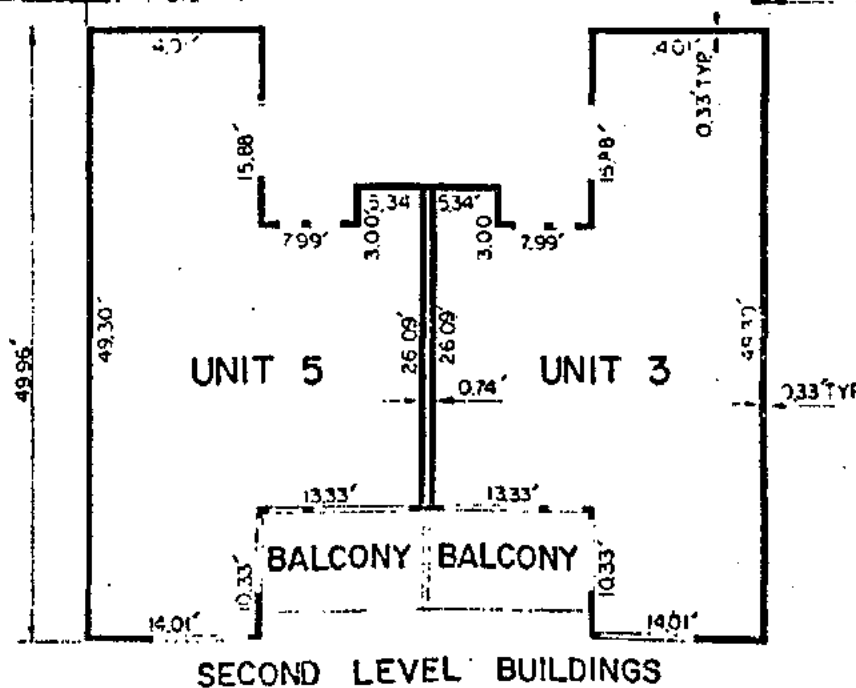
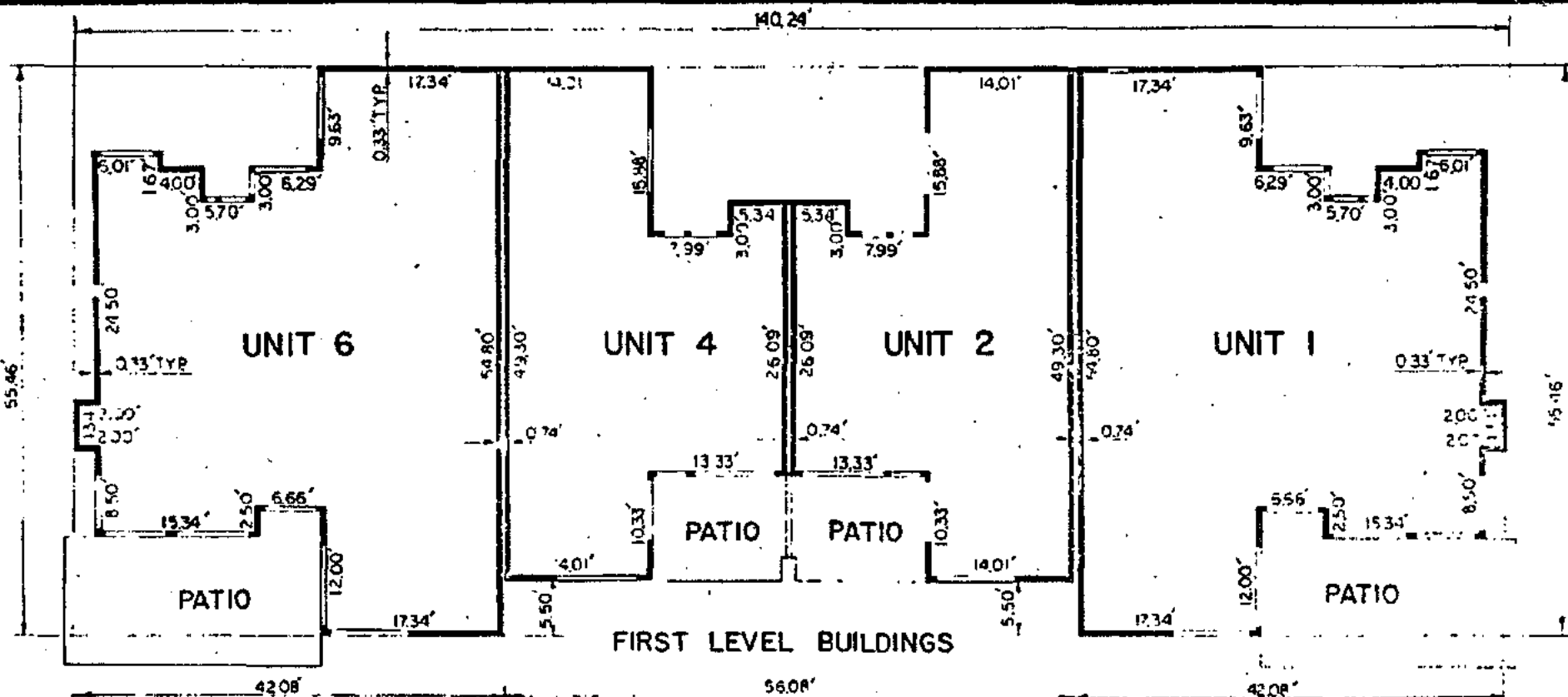
MUTUAL 40

SUBDIVISION 4639

CITY OF WALNUT CREEK
CONTRA COSTA COUNTY, CALIFORNIA

BRYAN B MURPHY ASSOCIATES INC. CIVIL ENGINEERS
WALNUT CREEK, CALIFORNIA

SHEET 18 OF 24 SHEETS


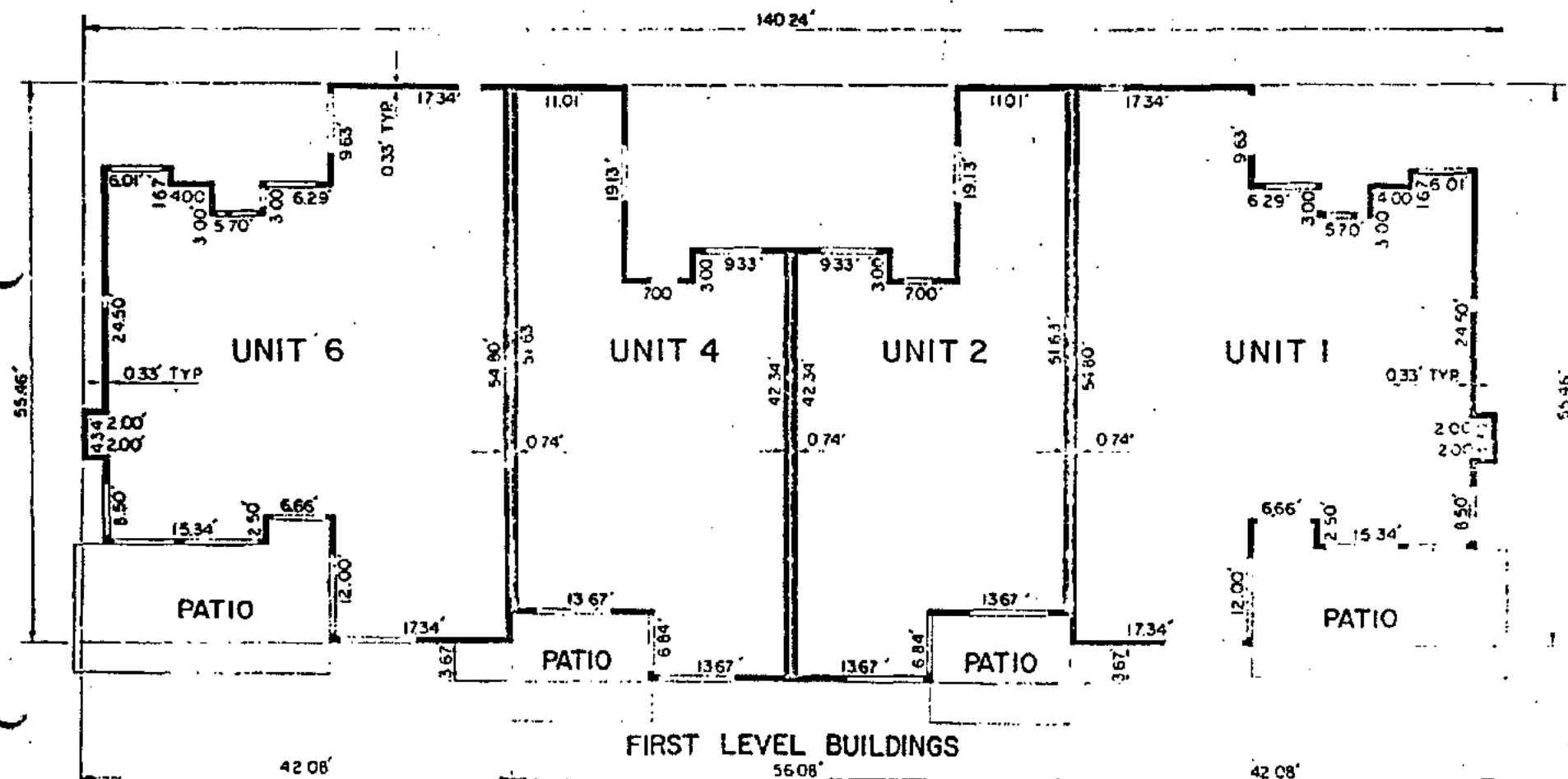


BUILDING DETAILS

4014 4024
 CONDOMINIUM PLANS
 MUTUAL 40.
 SUBDIVISION 4639
 CITY OF WALNUT CREEK
 CONTRA COSTA COUNTY, CALIFORNIA

BRYAN & MURPHY ASSOCIATES INC. CIVIL ENGINEERS
 WALNUT CREEK, CALIFORNIA

ARCHITECTS



FOR SECOND LEVEL BUILDING DETAILS SEE SHEET 21 OF 24 SHEETS

BUILDING DETAILS

4004 4015 4017 4021 4022

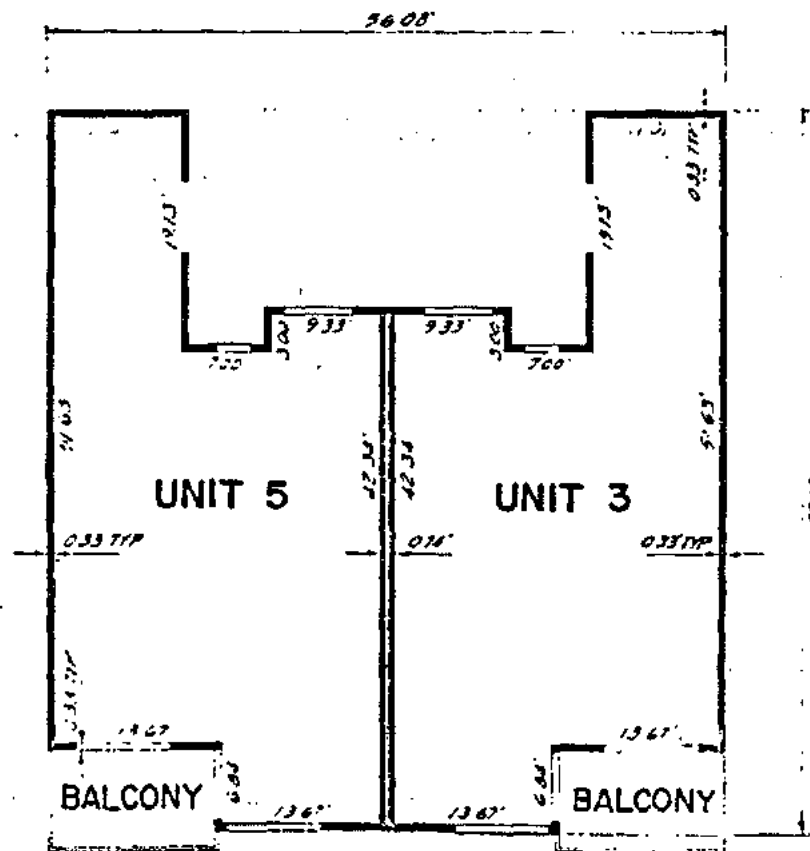
CONDOMINIUM PLANS

MUTUAL 40

SUBDIVISION 4639

CITY OF WALNUT CREEK
CONTRA COSTA COUNTY, CALIFORNIA

BRYAN B. MURPHY ASSOCIATES INC. CIVIL ENGINEERS
WALNUT CREEK, CALIFORNIA



SECOND LEVEL BUILDINGS

BUILDING DETAILS

4004 4015 4017 4021 4022

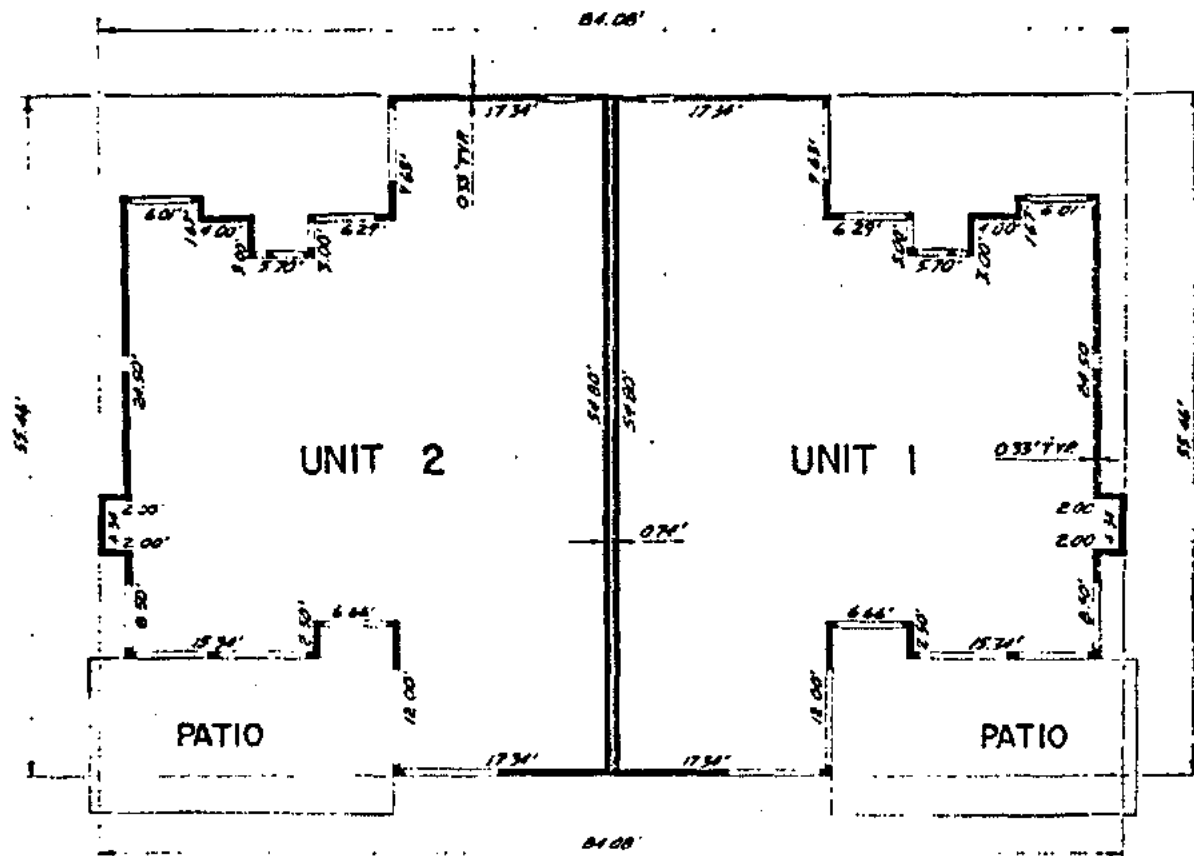
CONDOMINIUM PLANS

MUTUAL 40

SUBDIVISION 4639

CITY OF WALNUT CREEK
CONTRA COSTA COUNTY, CALIFORNIA

BRYAN & MURPHY ASSOCIATES INC. CIVIL ENGINEERS
WALNUT CREEK, CALIFORNIA



FIRST LEVEL BUILDINGS

BUILDING DETAILS

4009 4013 4019

CONDOMINIUM PLANS

MUTUAL 40

SUBDIVISION 4639

CITY OF WALNUT CREEK
CONTRA COSTA COUNTY, CALIFORNIA

BRYAN & MURPHY ASSOCIATES INC. CIVIL ENGINEERS
WALNUT CREEK, CALIFORNIA

SHEET 23 OF 24 SHEETS

APRIL 1974

GENERAL NOTES:

THE COMMON AREA IS ALL OF LOT 1 SUBDIVISION 4639 EXCEPT THE 116 UNITS LOCATED WITHIN THE 25 BUILDINGS AS SHOWN AND DEFINED HEREIN.

AREAS DESIGNATED AS PATIO OR P FOR PATIO AND BALCONY OR B FOR BALCONY, ARE LIMITED COMMON AREAS AND SHALL BE FOR THE EXCLUSIVE USE OF THE ADJOINING UNIT.

AREAS DESIGNATED AS CARPORT OR C FOR CARPORT, ARE LIMITED COMMON AREAS AND ARE RESERVED, AND SHALL BE USED FOR THE PARKING OF NON-COMMERCIAL VEHICLES AS PERMITTED BY THE MUTUAL, AND DESCRIBED IN ARTICLE VI OF THE COVENANTS, CONDITIONS AND RESTRICTIONS.

EACH DIVISION OF LAND SHOWN ON THESE PLANS SHALL BE DESCRIBED AS A PARTICULAR UNIT IN A PARTICULAR BUILDING.

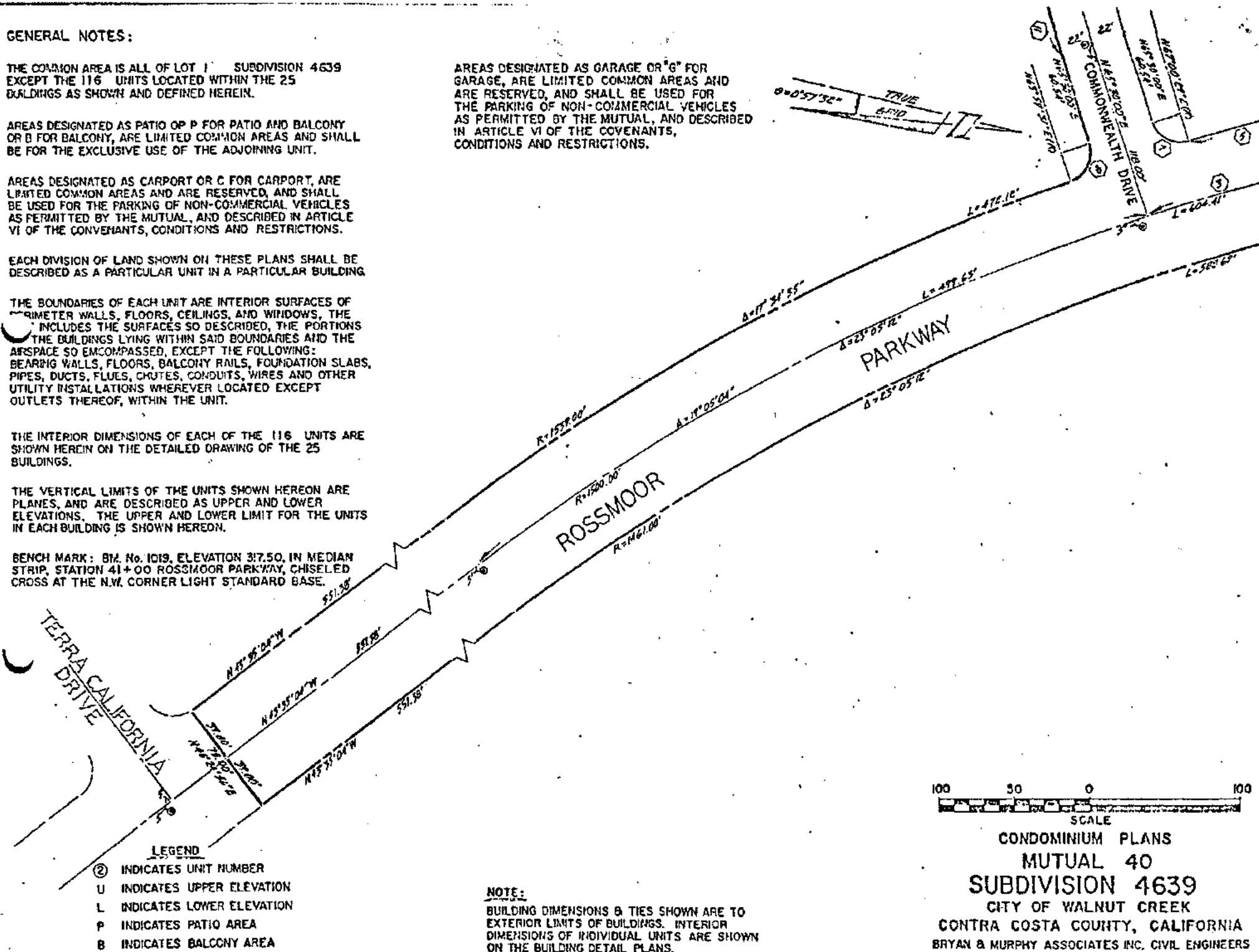
THE BOUNDARIES OF EACH UNIT ARE INTERIOR SURFACES OF PERIMETER WALLS, FLOORS, CEILINGS, AND WINDOWS, THE INCLUDES THE SURFACES SO DESCRIBED, THE PORTIONS OF THE BUILDINGS LYING WITHIN SAID BOUNDARIES AND THE AIRSPACE SO ENCOMPASSED, EXCEPT THE FOLLOWING: BEARING WALLS, FLOORS, BALCONY RAILS, FOUNDATION SLABS, PIPES, DUCTS, FLUES, CHUTES, CONDUITS, WIRES AND OTHER UTILITY INSTALLATIONS WHEREVER LOCATED EXCEPT OUTLETS THEREOF, WITHIN THE UNIT.

THE INTERIOR DIMENSIONS OF EACH OF THE 116 UNITS ARE SHOWN HEREIN ON THE DETAILED DRAWING OF THE 25 BUILDINGS.

THE VERTICAL LIMITS OF THE UNITS SHOWN HEREON ARE PLANES, AND ARE DESCRIBED AS UPPER AND LOWER ELEVATIONS. THE UPPER AND LOWER LIMIT FOR THE UNITS IN EACH BUILDING IS SHOWN HEREON.

BENCH MARK: B.M. No. 1019, ELEVATION 377.50, IN MEDIAN STRIP, STATION 41+00 ROSSMOOR PARKWAY, CHISELED CROSS AT THE N.W. CORNER LIGHT STANDARD BASE.

AREAS DESIGNATED AS GARAGE OR G FOR GARAGE, ARE LIMITED COMMON AREAS AND ARE RESERVED, AND SHALL BE USED FOR THE PARKING OF NON-COMMERCIAL VEHICLES AS PERMITTED BY THE MUTUAL, AND DESCRIBED IN ARTICLE VI OF THE COVENANTS, CONDITIONS AND RESTRICTIONS.



LEGEND

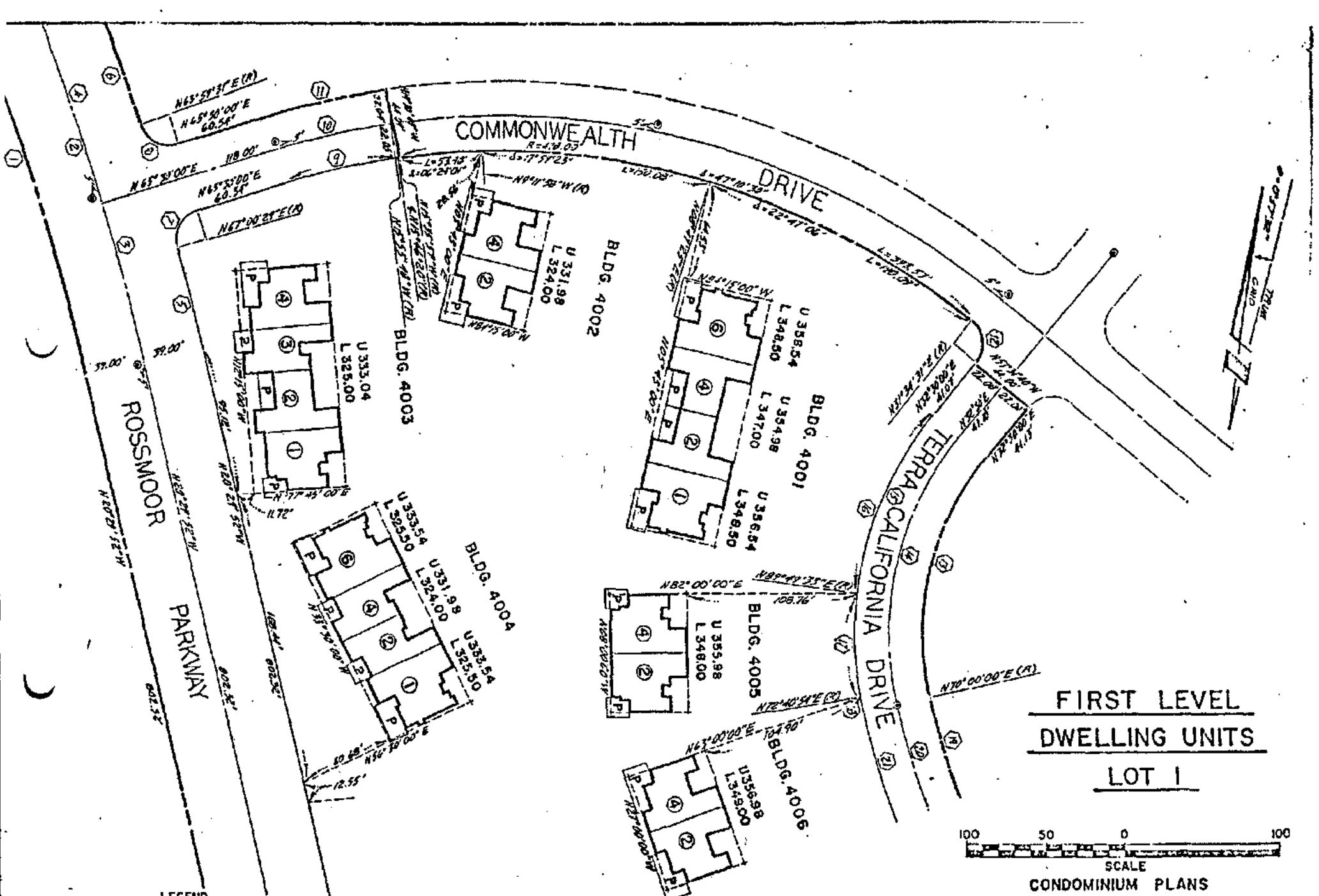
- ② INDICATES UNIT NUMBER
- U INDICATES UPPER ELEVATION
- L INDICATES LOWER ELEVATION
- P INDICATES PATIO AREA
- B INDICATES BALCONY AREA

NOTE:

BUILDING DIMENSIONS & TIES SHOWN ARE TO EXTERIOR LIMITS OF BUILDINGS. INTERIOR DIMENSIONS OF INDIVIDUAL UNITS ARE SHOWN ON THE BUILDING DETAIL PLANS.



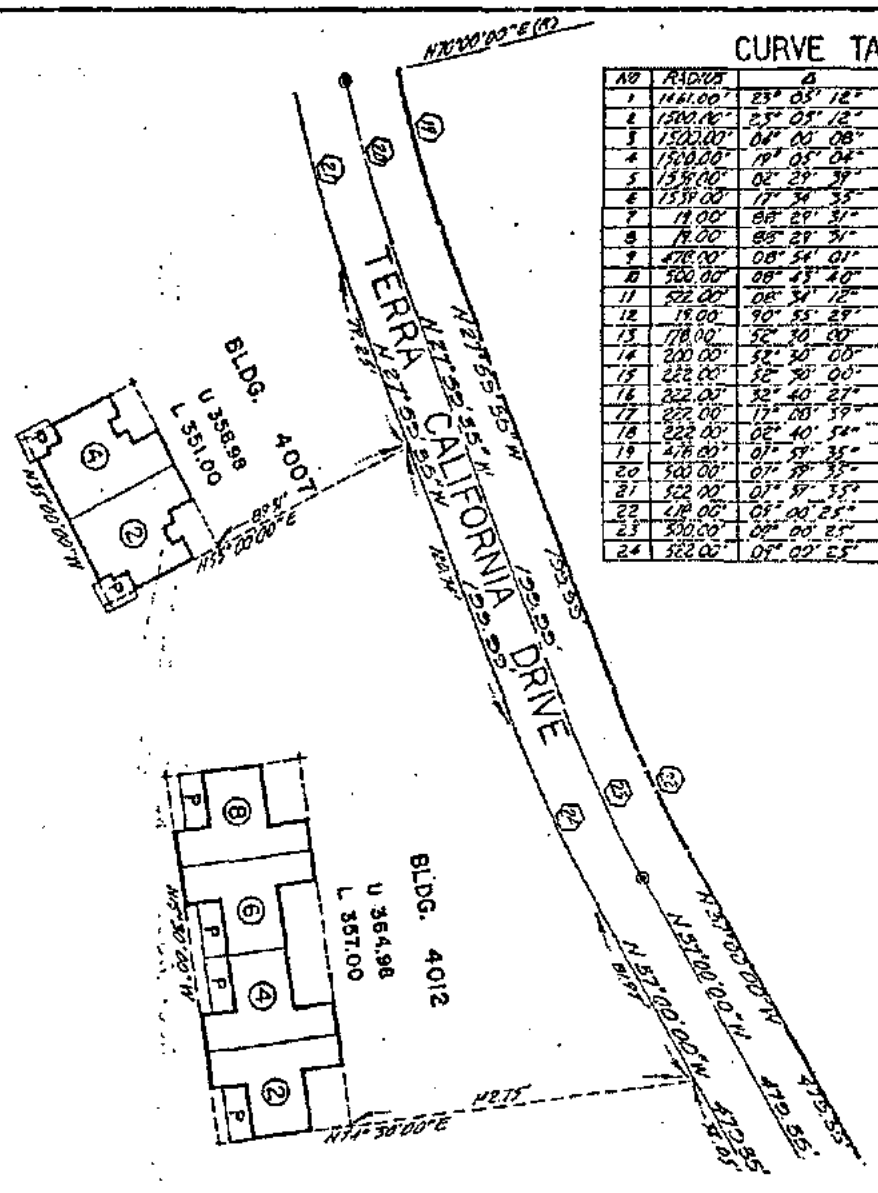
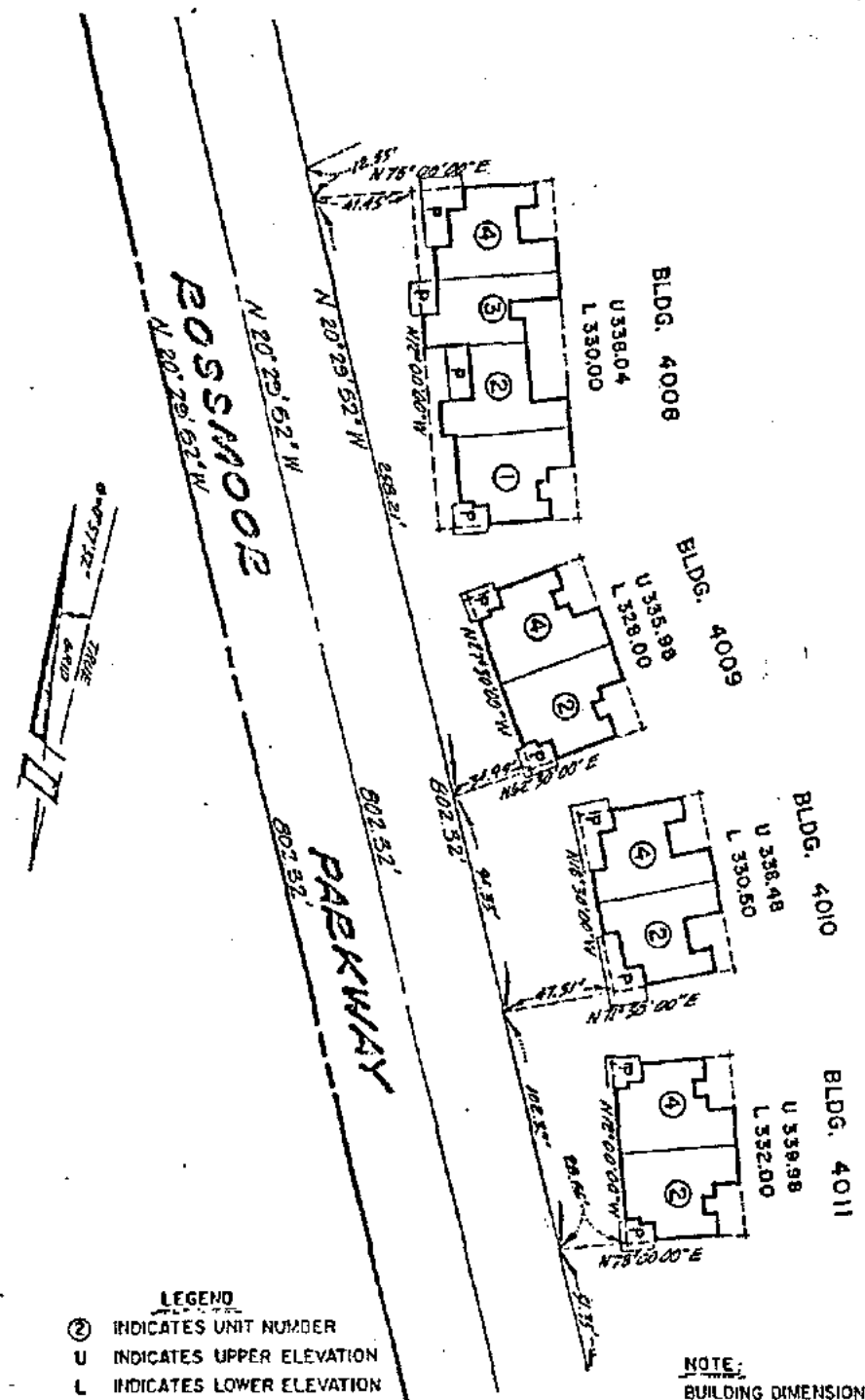
CONDOMINIUM PLANS
MUTUAL 40
SUBDIVISION 4639
CITY OF WALNUT CREEK
CONTRA COSTA COUNTY, CALIFORNIA
BRYAN & MURPHY ASSOCIATES INC. CIVIL ENGINEERS
WALNUT CREEK, CALIFORNIA




CONDOMINIUM PLANS
 MUTUAL 40
 SUBDIVISION 4639
 CITY OF WALNUT CREEK
 CONTRA COSTA COUNTY, CALIFORNIA
 BRYAN & MURPHY ASSOCIATES INC. CIVIL ENGINEERS
 WALNUT CREEK, CALIFORNIA

CURVE TABLE

NO	RADIUS	Δ	LENGTH
1	1441.00'	25° 03' 12"	528.65'
2	1500.00'	25° 05' 12"	602.47'
3	1500.00'	04° 00' 00"	104.78'
4	1500.00'	19° 05' 04"	499.23'
5	1539.00'	02° 29' 39"	27.00'
6	1539.00'	17° 34' 55"	472.12'
7	14.00'	88° 29' 31"	29.35'
8	14.00'	88° 29' 31"	29.35'
9	476.00'	08° 54' 01"	74.25'
10	500.00'	08° 43' 40"	76.78'
11	522.00'	08° 34' 12"	78.08'
12	18.00'	90° 55' 29"	30.15'
13	178.00'	52° 30' 00"	163.10'
14	200.00'	52° 30' 00"	183.26'
15	222.00'	52° 30' 00"	203.42'
16	222.00'	32° 40' 27"	124.40'
17	222.00'	17° 10' 59"	24.43'
18	222.00'	02° 40' 54"	10.39'
19	476.00'	07° 59' 35"	64.68'
20	500.00'	07° 39' 35"	69.75'
21	522.00'	07° 39' 35"	72.62'
22	476.00'	05° 00' 25"	75.34'
23	500.00'	04° 00' 25"	78.40'
24	522.00'	04° 00' 25"	82.06'



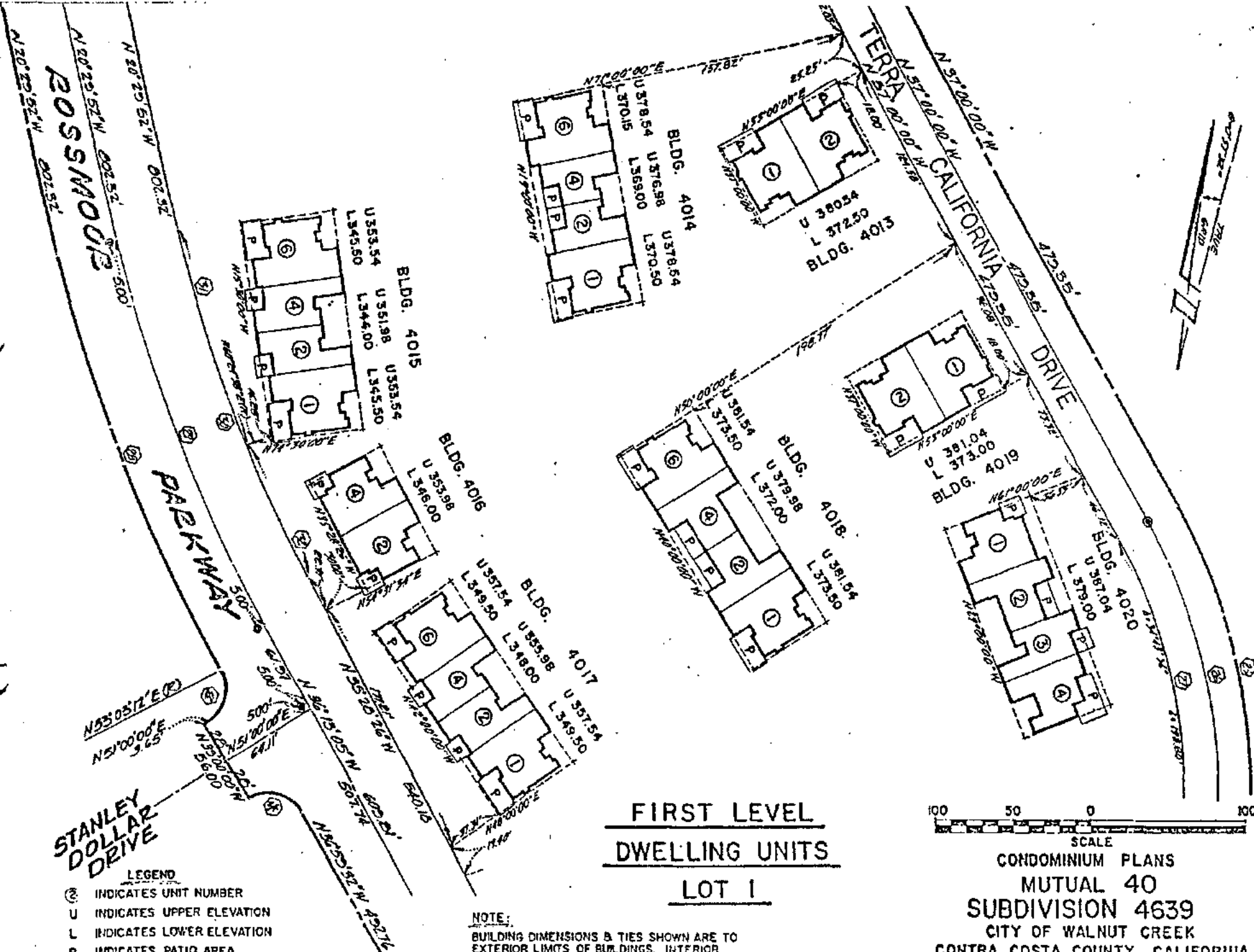
FIRST LEVEL DWELLING UNITS LOT 1



CONDOMINIUM PLANS
MUTUAL 40
SUBDIVISION 4639
CITY OF WALNUT CREEK
CONTRA COSTA COUNTY, CALIFORNIA
BRYAN & MURPHY ASSOCIATES INC. CIVIL ENGINEERS
WALNUT CREEK, CALIFORNIA

- LEGEND**
- ② INDICATES UNIT NUMBER
 - U INDICATES UPPER ELEVATION
 - L INDICATES LOWER ELEVATION
 - P INDICATES PATIO AREA
 - B INDICATES BALCONY AREA

NOTE:
BUILDING DIMENSIONS & TIES SHOWN ARE TO EXTERIOR LIMITS OF BUILDINGS. INTERIOR DIMENSIONS OF INDIVIDUAL UNITS ARE SHOWN ON THE BUILDING DETAIL PLANS.



**FIRST LEVEL
DWELLING UNITS
LOT 1**



**CONDOMINIUM PLANS
MUTUAL 40
SUBDIVISION 4639
CITY OF WALNUT CREEK
CONTRA COSTA COUNTY, CALIFORNIA
BRYAN & MURPHY ASSOCIATES INC. CIVIL ENGINEERS
WALNUT CREEK, CALIFORNIA**

STANLEY DOLLAR DRIVE

POSSIDORE

PARKWAY

CALIFORNIA

DRIVE

TERRA

CURVE TABLE

NO.	RADIUS	ANGLE	LENGTH
25	372.00	90° 29' 41"	552.55'
26	372.00	90° 29' 41"	552.80'
27	328.00	90° 29' 41"	518.25'
28	976.00	16° 26' 56"	285.84'
29	976.00	15° 45' 15"	222.59'
30	976.00	14° 58' 34"	235.95'
31	976.00	09° 05' 30"	173.67'
32	976.00	03° 53' 04"	94.28'
33	21.00	87° 56' 48"	32.34'
34	21.00	90° 00' 00"	36.54'
35	17.00	91° 01' 23"	31.81'
36	19.00	88° 58' 07"	23.50'

- LEGEND
- ② INDICATES UNIT NUMBER
 - U INDICATES UPPER ELEVATION
 - L INDICATES LOWER ELEVATION
 - P INDICATES PATIO AREA
 - B INDICATES BALCONY AREA

NOTE:
BUILDING DIMENSIONS & TIES SHOWN ARE TO EXTERIOR LIMITS OF BUILDINGS. INTERIOR DIMENSIONS OF INDIVIDUAL UNITS ARE SHOWN ON THE BUILDING DETAIL PLANS.

FIRST LEVEL
DWELLING UNITS
LOT I

100 50 0 100
SCALE

CONDOMINIUM PLANS
MUTUAL 40
SUBDIVISION 4639
CITY OF WALNUT CREEK
CONTRA COSTA COUNTY, CALIFORNIA
BRYAN & MURPHY ASSOCIATES INC. CIVIL ENGINEERS
WALNUT CREEK, CALIFORNIA

COMMONWEALTH

DRIVE

ROSSMOOR

PARKWAY

TERRA CALIFORNIA DRIVE

SECOND LEVEL
DWELLING UNITS
LOT 1

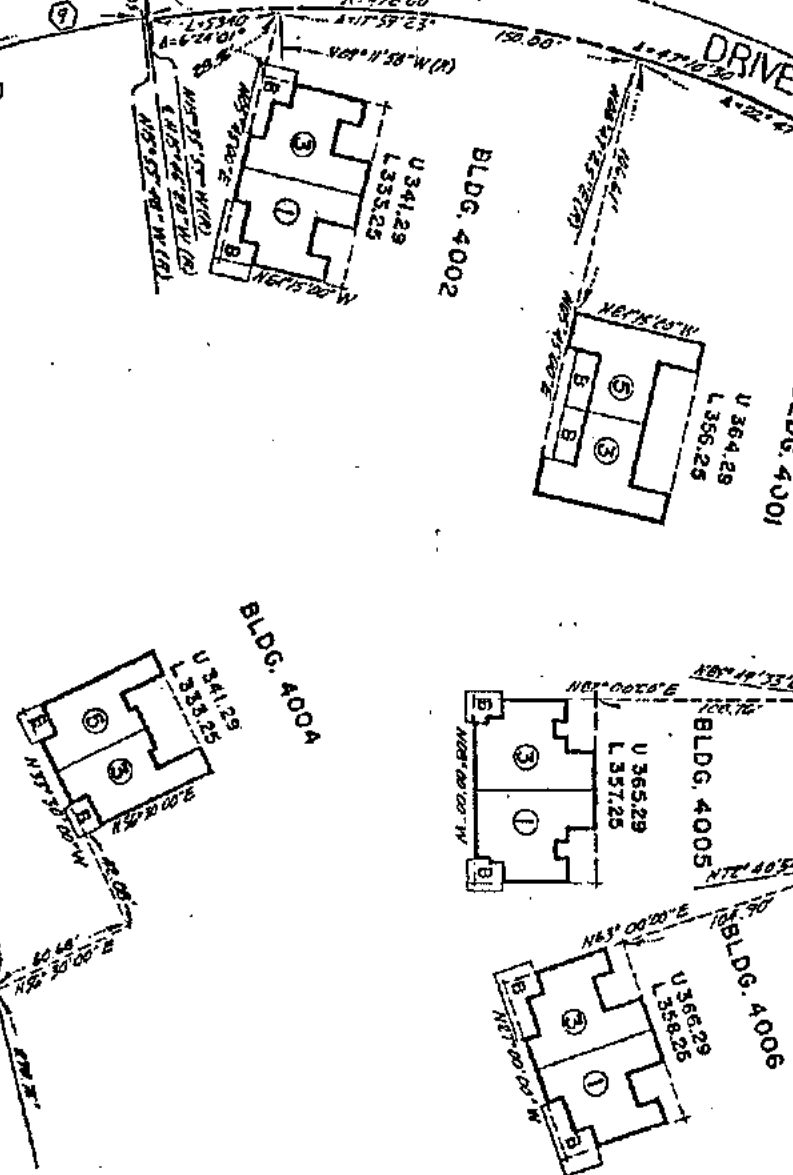


CONDOMINIUM PLANS
MUTUAL 40
SUBDIVISION 4639

CITY OF WALNUT CREEK
CONTRA COSTA COUNTY, CALIFORNIA
BRYAN & MURPHY ASSOCIATES INC. CIVIL ENGINEERS
WALNUT CREEK, CALIFORNIA

- LEGEND**
- ② INDICATES UNIT NUMBER
 - U INDICATES UPPER ELEVATION
 - L INDICATES LOWER ELEVATION
 - P INDICATES PATIO AREA
 - B INDICATES BALCONY AREA

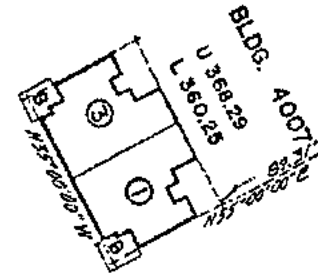
NOTE:
BUILDING DIMENSIONS & TIES SHOWN ARE TO EXTERIOR LIMITS OF BUILDINGS. INTERIOR DIMENSIONS OF INDIVIDUAL UNITS ARE SHOWN ON THE BUILDING DETAIL PLANS.



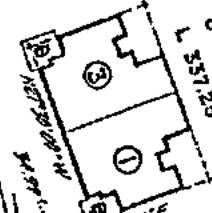
ROSSMOORE

PARKWAY

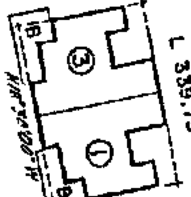
TERRA CALIFORNIA DRIVE



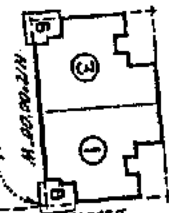
BLDG. 4007
U 368.29
L 360.25



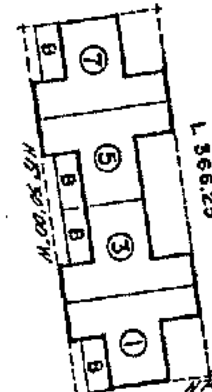
BLDG. 4009
U 343.29
L 337.25



BLDG. 4010
U 347.79
L 339.75

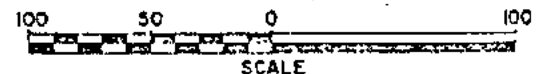


BLDG. 4011
U 349.29
L 341.25



BLDG. 4012
U 374.29
L 366.25

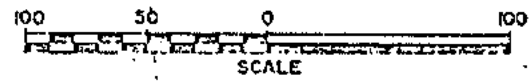
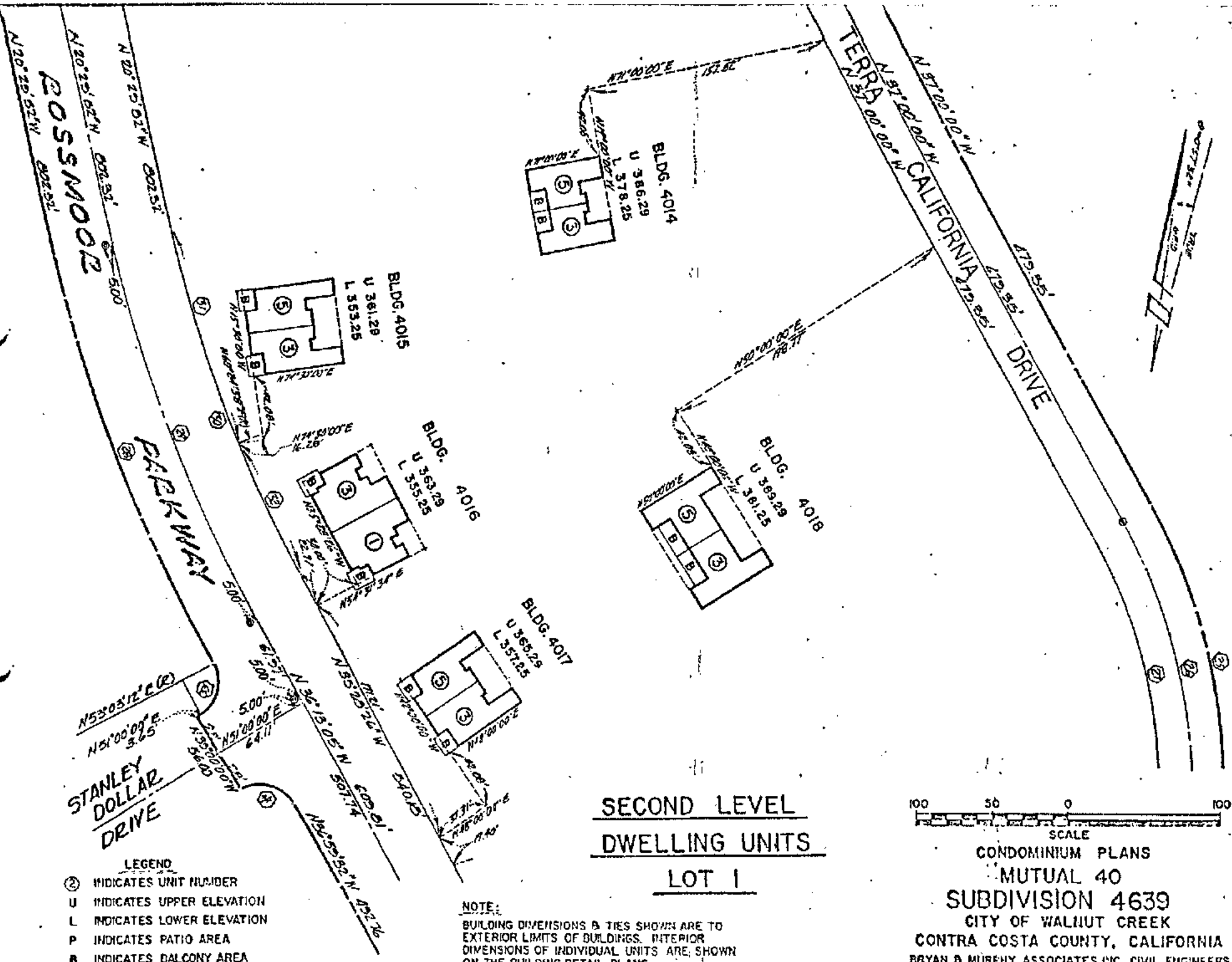
SECOND LEVEL
DWELLING UNITS
LOT 1



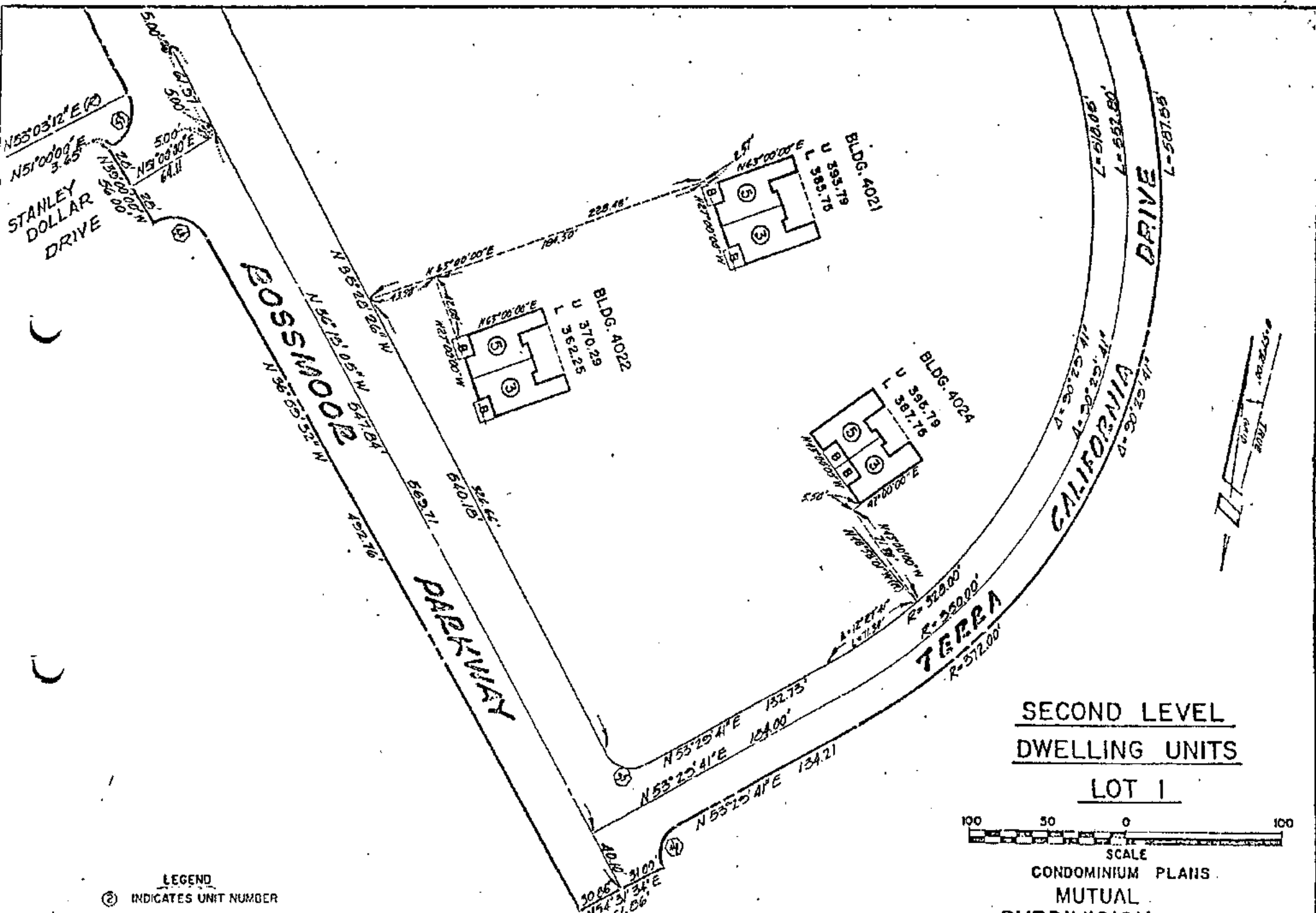
CONDOMINIUM PLANS
MUTUAL 40
SUBDIVISION 4639
CITY OF WALNUT CREEK
CONTRA COSTA COUNTY, CALIFORNIA
BRYAN & MURPHY ASSOCIATES INC. CIVIL ENGINEERS
WALNUT CREEK, CALIFORNIA

- LEGEND
- ② INDICATES UNIT NUMBER
 - U INDICATES UPPER ELEVATION
 - L INDICATES LOWER ELEVATION
 - P INDICATES PATIO AREA
 - B INDICATES BALCONY AREA

NOTE:
BUILDING DIMENSIONS & TIES SHOWN ARE TO EXTERIOR LIMITS OF BUILDINGS. INTERIOR DIMENSIONS OF INDIVIDUAL UNITS ARE SHOWN ON THE BUILDING DETAIL PLANS.



CONDOMINIUM PLANS
 MUTUAL 40
 SUBDIVISION 4639
 CITY OF WALNUT CREEK
 CONTRA COSTA COUNTY, CALIFORNIA
 BRYAN & MURPHY ASSOCIATES INC. CIVIL ENGINEERS
 WALNUT CREEK, CALIFORNIA



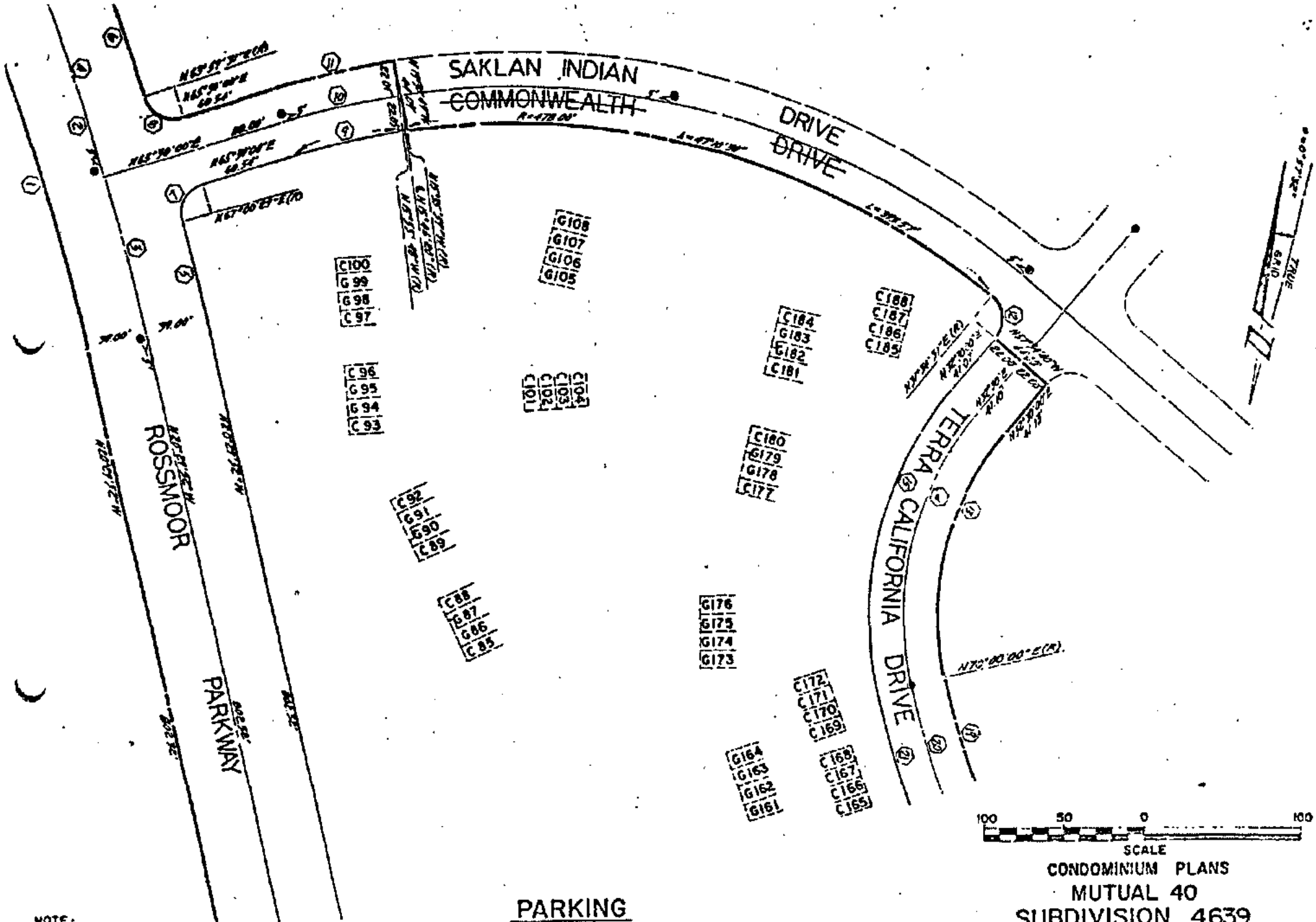
- LEGEND**
- ② INDICATES UNIT NUMBER
 - U INDICATES UPPER ELEVATION
 - L INDICATES LOWER ELEVATION
 - P INDICATES PATIO AREA
 - B INDICATES BALCONY AREA

NOTE:
 BUILDING DIMENSIONS & TIES SHOWN ARE TO EXTERIOR LIMITS OF BUILDINGS. INTERIOR DIMENSIONS OF INDIVIDUAL UNITS ARE SHOWN ON THE BUILDING DETAIL PLANS.

**SECOND LEVEL
 DWELLING UNITS
 LOT 1**


100 50 0 100
 SCALE

**CONDOMINIUM PLANS
 MUTUAL
 SUBDIVISION
 CITY OF WALNUT CREEK
 CONTRA COSTA COUNTY, CALIFORNIA
 BRYAN B MURPHY ASSOCIATES INC. CIVIL ENGINEERS
 WALNUT CREEK, CALIFORNIA**



NOTE:
SPACES MARKED "C" FOR CARPORT, ARE CARPORT SPACES AND ARE LIMITED COMMON AREAS AS MORE PARTICULARLY DESCRIBED ON SHEET 1 OF 24 SHEETS.
SPACES MARKED "G" FOR GARAGE, ARE GARAGE SPACES AND ARE LIMITED COMMON AREAS AS MORE PARTICULARLY DESCRIBED ON SHEET 1 OF 24 SHEETS.

PARKING
LIMITED COMMON AREA



CONDOMINIUM PLANS
MUTUAL 40
SUBDIVISION 4639
CITY OF WALNUT CREEK
CONTRA COSTA COUNTY, CALIFORNIA
BRYAN & MURPHY ASSOCIATES INC. CIVIL ENGINEERS
WALNUT CREEK, CALIFORNIA

ROSSMOORE
N 80° 25' 52" W
N 80° 25' 52" W

PARKWAY
N 80° 25' 52" W
N 80° 25' 52" W

C 80
G 79
G 78
C 77

C 84
C 83
C 82
C 81

C 76
G 75
G 74
C 73

C 72
C 71
C 70
C 69

G 68
G 67
G 66
G 65

G 60
G 59
G 58
G 57

C 64
C 63
C 62
C 61

G 52
G 51
G 50
G 49

C 56
C 55
C 54
C 53

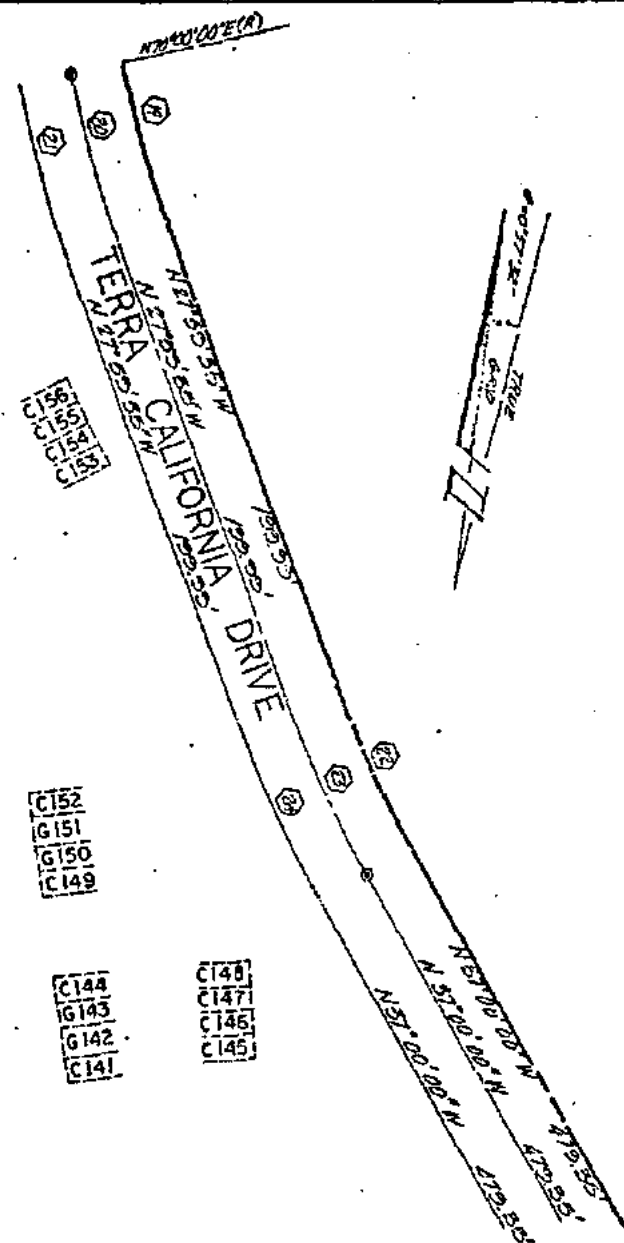
G 160
G 159
G 158
G 157

C 156
C 155
C 154
C 153

C 152
G 151
G 150
C 149

C 144
G 143
G 142
C 141

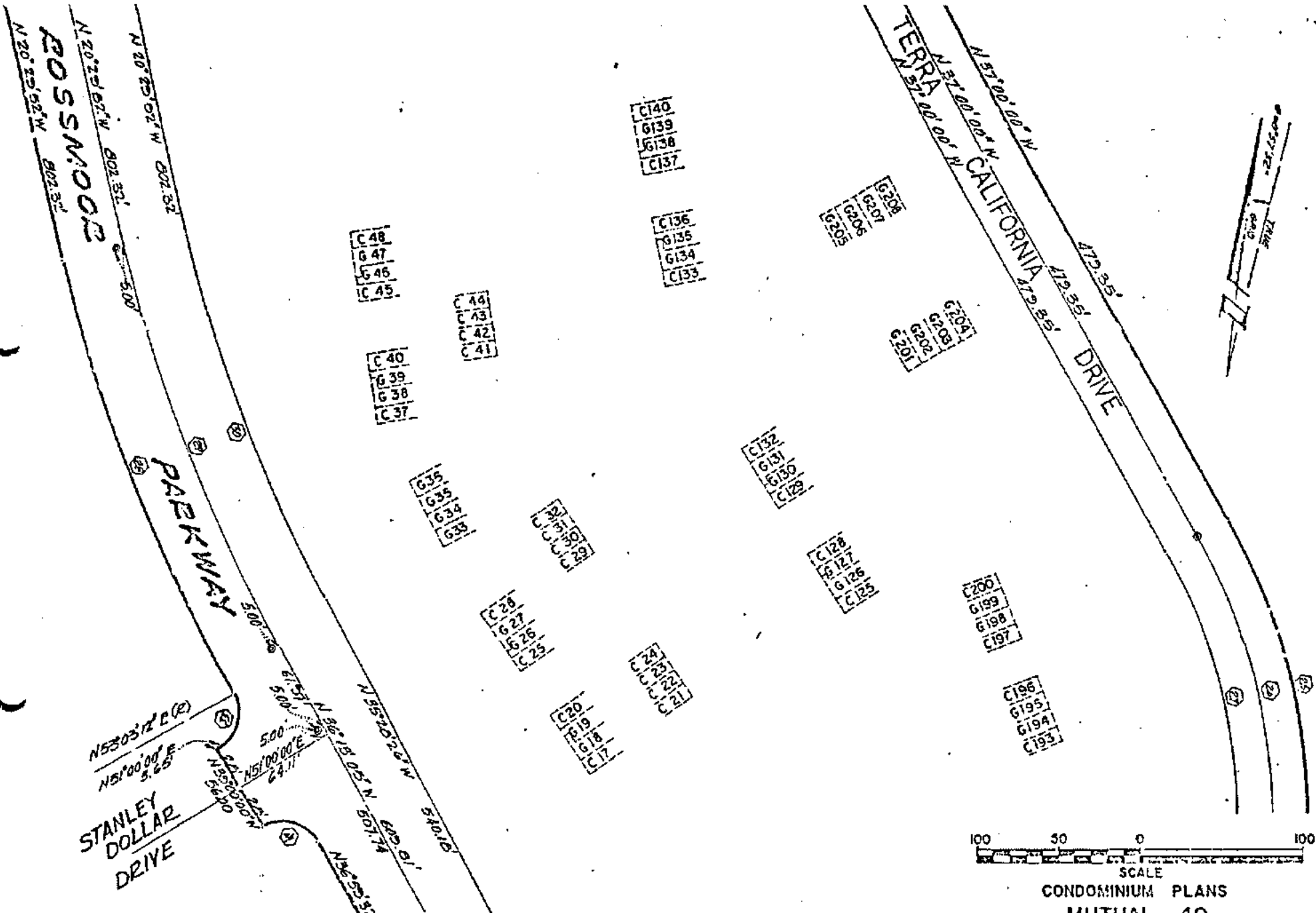
C 148
C 147
C 146
C 145



NOTE:
SPACES MARKED "C" FOR CARPORT, ARE CARPORT
SPACES AND ARE LIMITED COMMON AREAS AS MORE
PARTICULARLY DESCRIBED ON SHEET 1 OF 24 SHEETS.
SPACES MARKED "G" FOR GARAGE, ARE GARAGE
SPACES AND ARE LIMITED COMMON AREAS AS MORE
PARTICULARLY DESCRIBED ON SHEET 1 OF 24 SHEETS.

PARKING
LIMITED COMMON AREA

100 50 0 100
SCALE
CONDOMINIUM PLANS
MUTUAL 40
SUBDIVISION 4639
CITY OF WALNUT CREEK
CONTRA COSTA COUNTY, CALIFORNIA
BRYAN & MURPHY ASSOCIATES INC. CIVIL ENGINEERS
WALNUT CREEK, CALIFORNIA

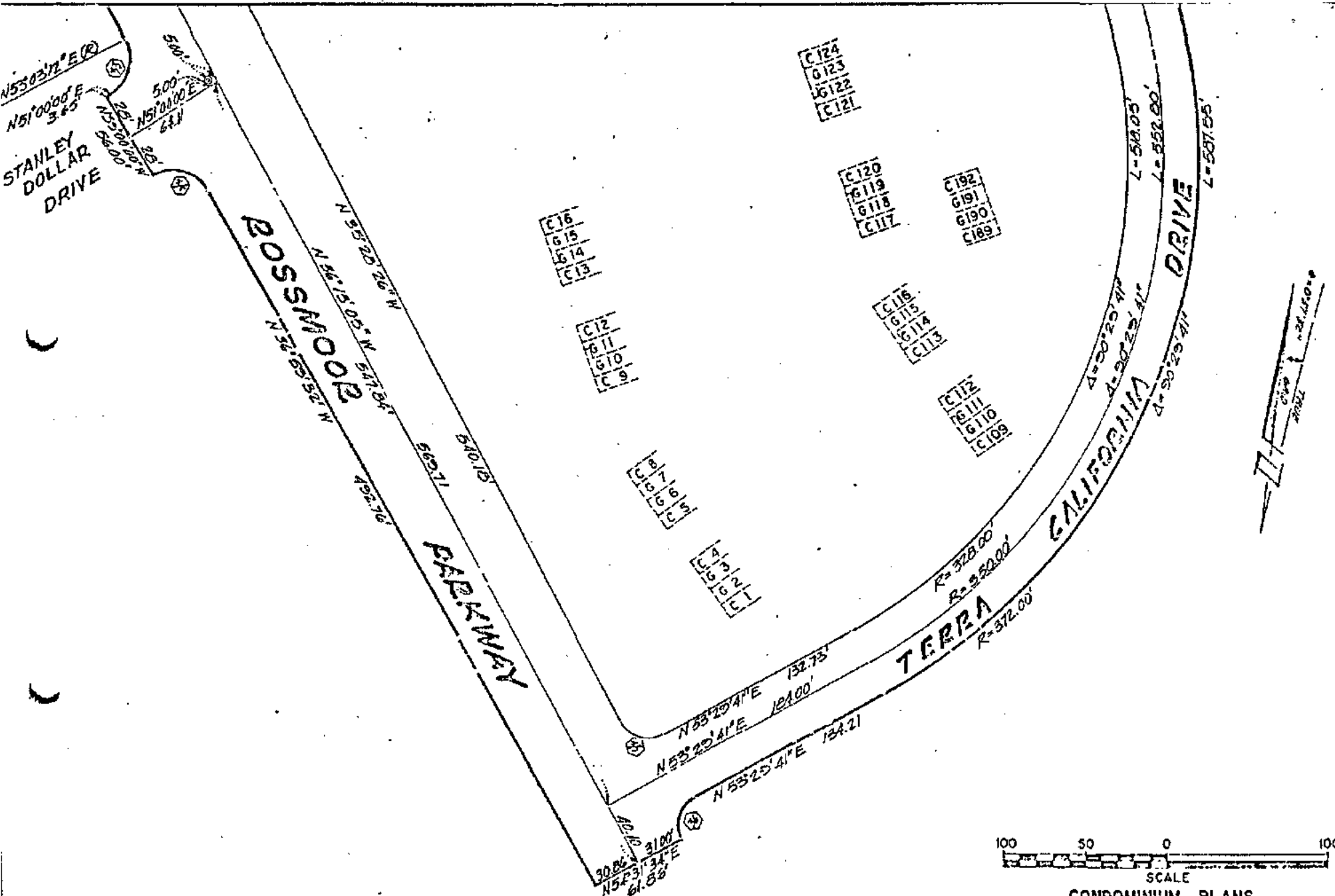


NOTE:
 SPACES MARKED "C" FOR CARPORT, ARE CARPORT SPACES AND ARE LIMITED COMMON AREAS AS MORE PARTICULARLY DESCRIBED ON SHEET 1 OF 24 SHEETS.
 SPACES MARKED "G" FOR GARAGE, ARE GARAGE SPACES AND ARE LIMITED COMMON AREAS AS MORE PARTICULARLY DESCRIBED ON SHEET 1 OF 24 SHEETS.

PARKING
LIMITED COMMON AREA

100 50 0 100
 SCALE

CONDOMINIUM PLANS
 MUTUAL 40
 SUBDIVISION 4639
 CITY OF WALNUT CREEK
 CONTRA COSTA COUNTY, CALIFORNIA
 DRYAN & MURPHY ASSOCIATES INC. CIVIL ENGINEERS
 WALNUT CREEK, CALIFORNIA
 AUGUST 1974 SHEET 12 OF 24 SHEETS



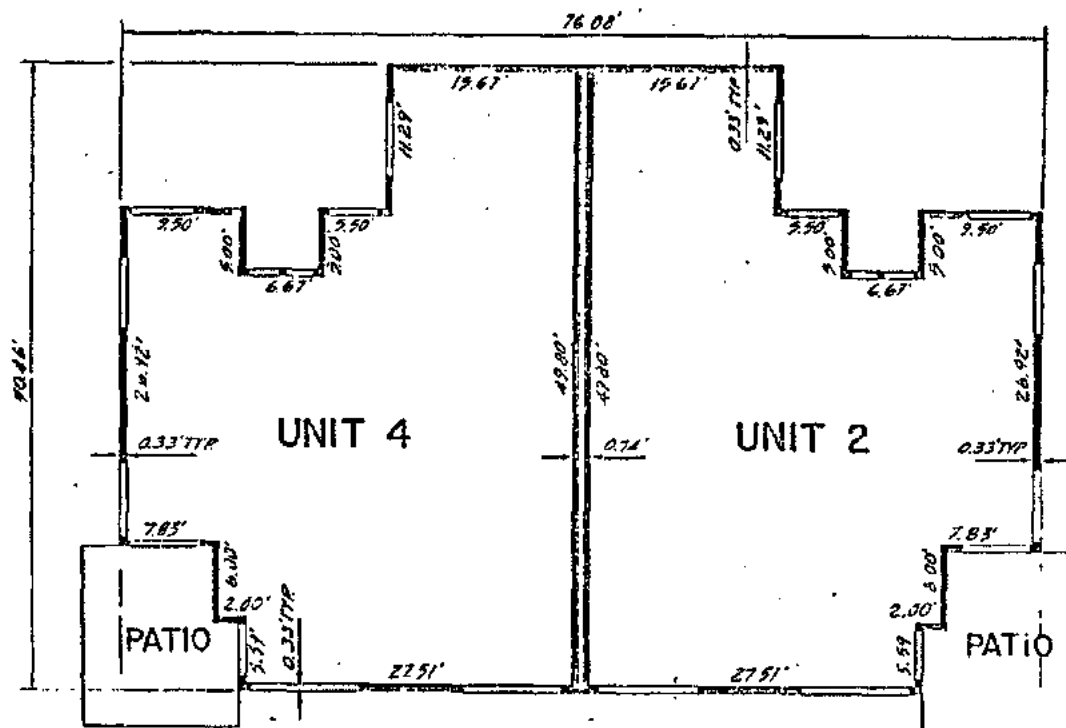
NOTE:

SPACES MARKED "C" FOR CARPORT, ARE CARPORT SPACES AND ARE LIMITED COMMON AREAS AS MORE PARTICULARLY DESCRIBED ON SHEET 1 OF 24 SHEETS. SPACES MARKED "G" FOR GARAGE, ARE GARAGE SPACES AND ARE LIMITED COMMON AREAS AS MORE PARTICULARLY DESCRIBED ON SHEET 1 OF 24 SHEETS.

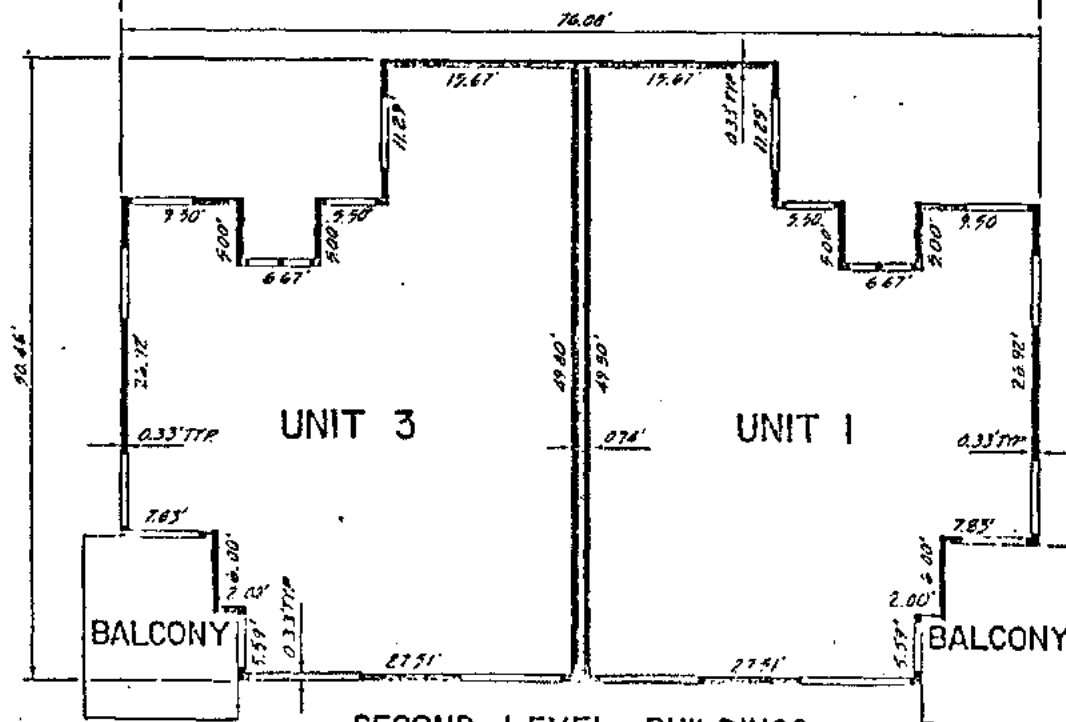
**PARKING
LIMITED COMMON AREA**



CONDOMINIUM PLANS
MUTUAL 40
SUBDIVISION 4639
CITY OF WALNUT CREEK
CONTRA COSTA COUNTY, CALIFORNIA
BRYAN & MURPHY ASSOCIATES INC. CIVIL ENGINEERS
WALNUT CREEK, CALIFORNIA



FIRST LEVEL BUILDINGS



SECOND LEVEL BUILDINGS

BUILDING DETAILS

4005 4007 4009 4011 4016

CONDOMINIUM PLANS

MUTUAL 40

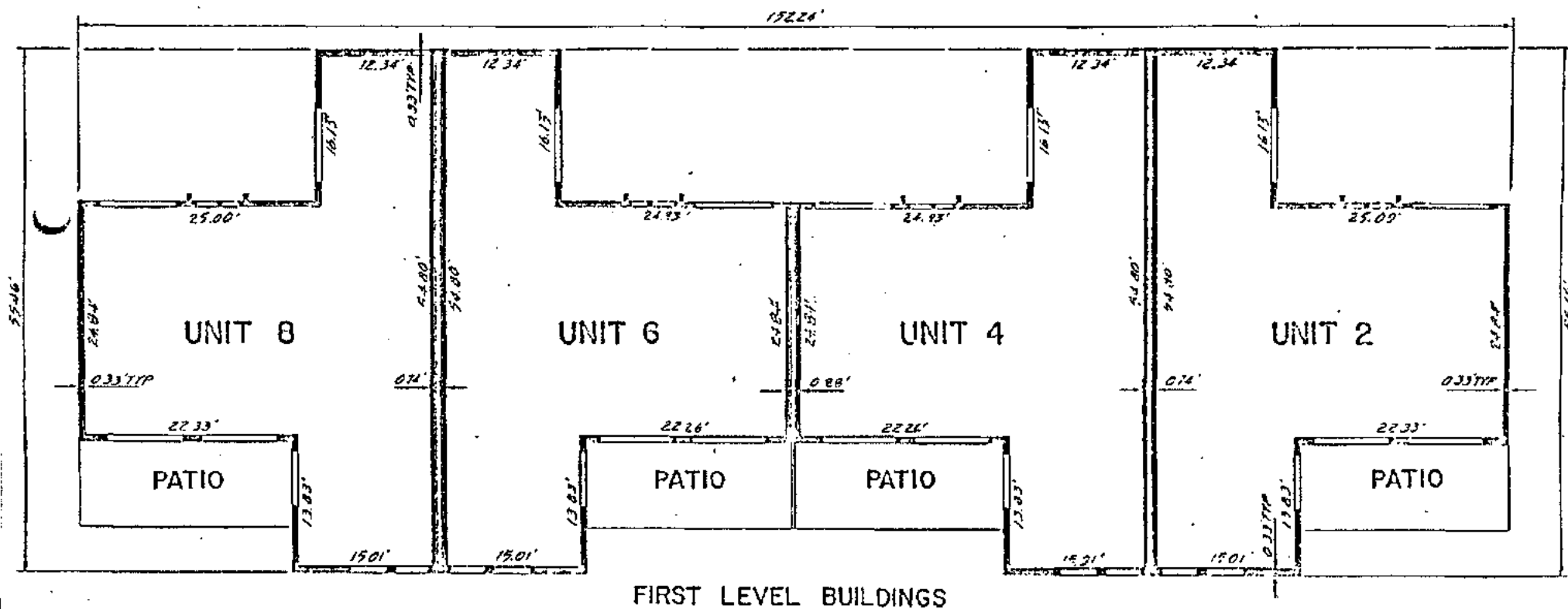
SUBDIVISION 4639

CITY OF WALNUT CREEK
CONTRA COSTA COUNTY, CALIFORNIA

BRYAN & MURPHY ASSOCIATES INC. CIVIL ENGINEERS
WALNUT CREEK, CALIFORNIA

AUGUST, 1974

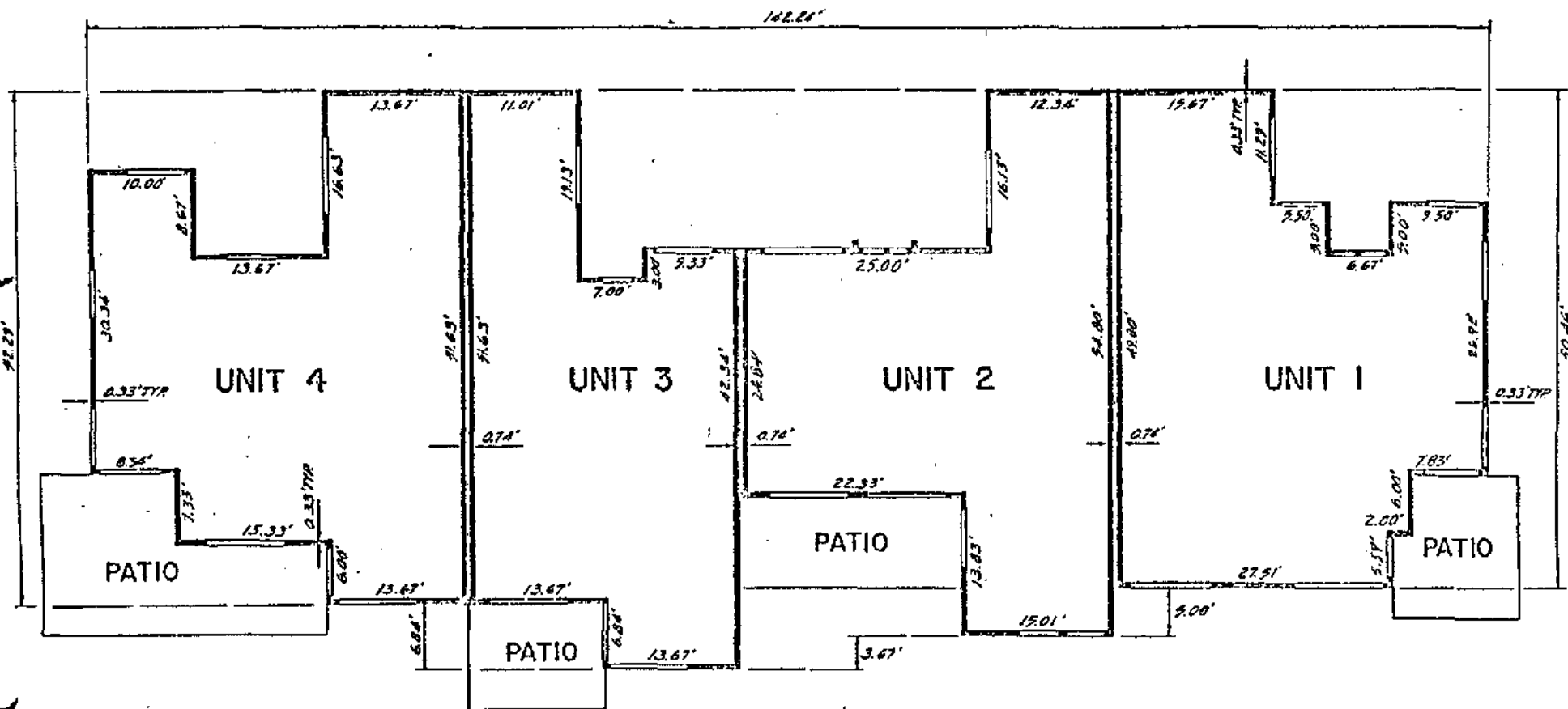
SHEET 14 OF 24 SHEETS



BUILDING DETAILS

4012
CONDOMINIUM PLANS
MUTUAL 40
SUBDIVISION 4639
CITY OF WALNUT CREEK
CONTRA COSTA COUNTY, CALIFORNIA

BRYAN & MURPHY ASSOCIATES INC. CIVIL ENGINEERS
WALNUT CREEK, CALIFORNIA



FIRST LEVEL BUILDINGS

BUILDING DETAILS

4003 4008 4020 4023

CONDOMINIUM PLANS

MUTUAL 40

SUBDIVISION 4639

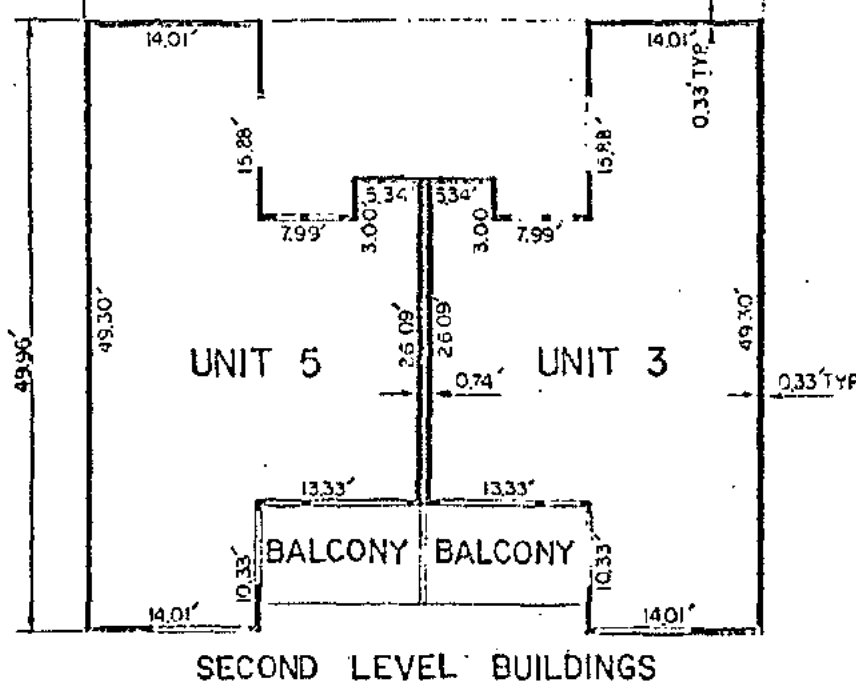
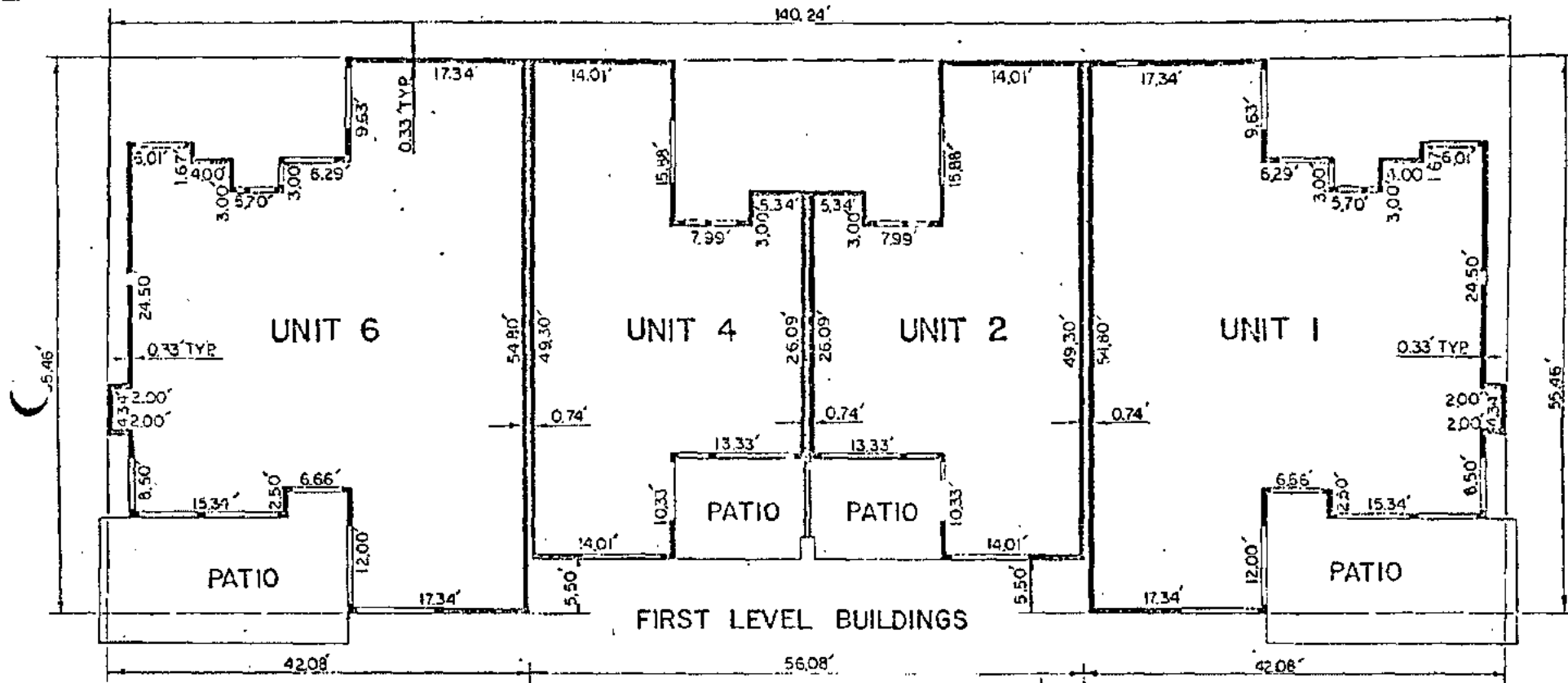
CITY OF WALNUT CREEK

CONTRA COSTA COUNTY, CALIFORNIA

BRYAN & MURPHY ASSOCIATES INC. CIVIL ENGINEERS
WALNUT CREEK, CALIFORNIA

AUGUST, 1974

SHEET 17 OF 24 SHEETS

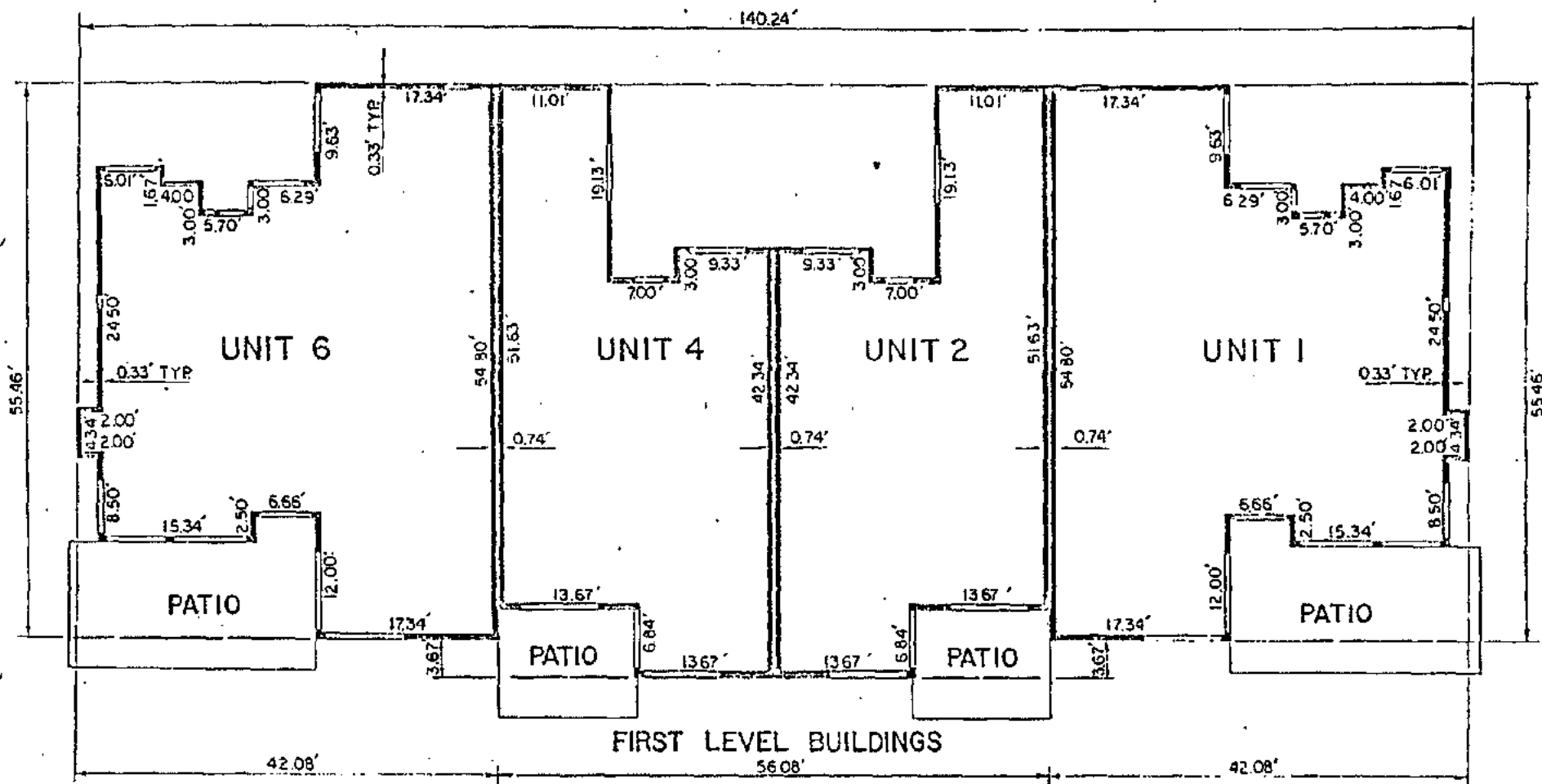


BUILDING DETAILS

4014 4024
 CONDOMINIUM PLANS
 MUTUAL 40
 SUBDIVISION 4639
 CITY OF WALNUT CREEK
 CONTRA COSTA COUNTY, CALIFORNIA
 BRYAN & MURPHY ASSOCIATES INC. CIVIL ENGINEERS
 WALNUT CREEK, CALIFORNIA

AUGUST, 1974

SHEET 19 OF 24 SHEETS



BUILDING DETAILS

4004 4015 4017 4021 4022

CONDOMINIUM PLANS

MUTUAL 40

SUBDIVISION 4639

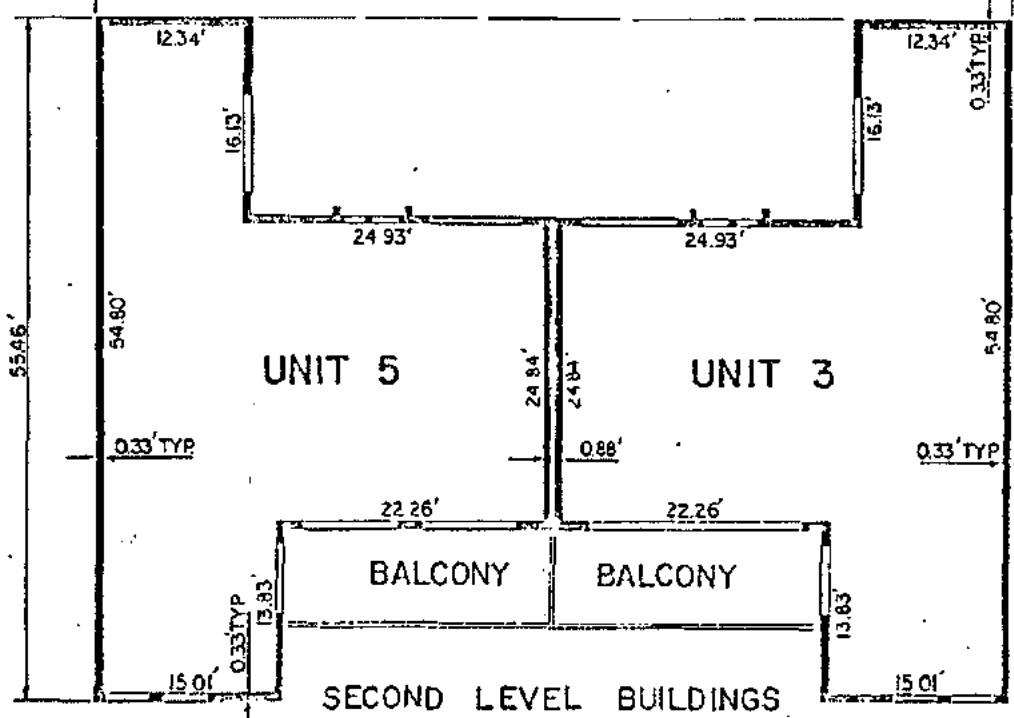
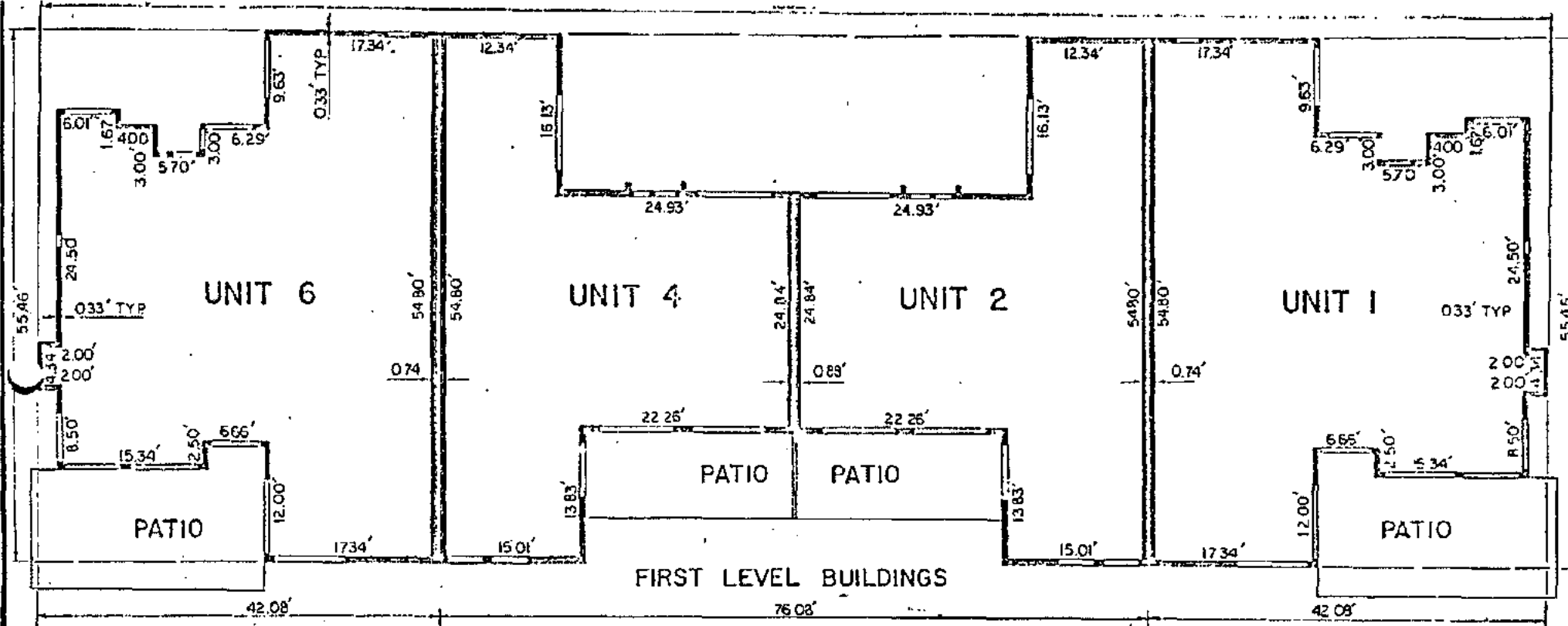
CITY OF WALNUT CREEK
CONTRA COSTA COUNTY, CALIFORNIA

BRYAN & MURPHY ASSOCIATES INC. CIVIL ENGINEERS
WALNUT CREEK, CALIFORNIA

FOR SECOND LEVEL BUILDING DETAILS SEE SHEET OF SHEETS

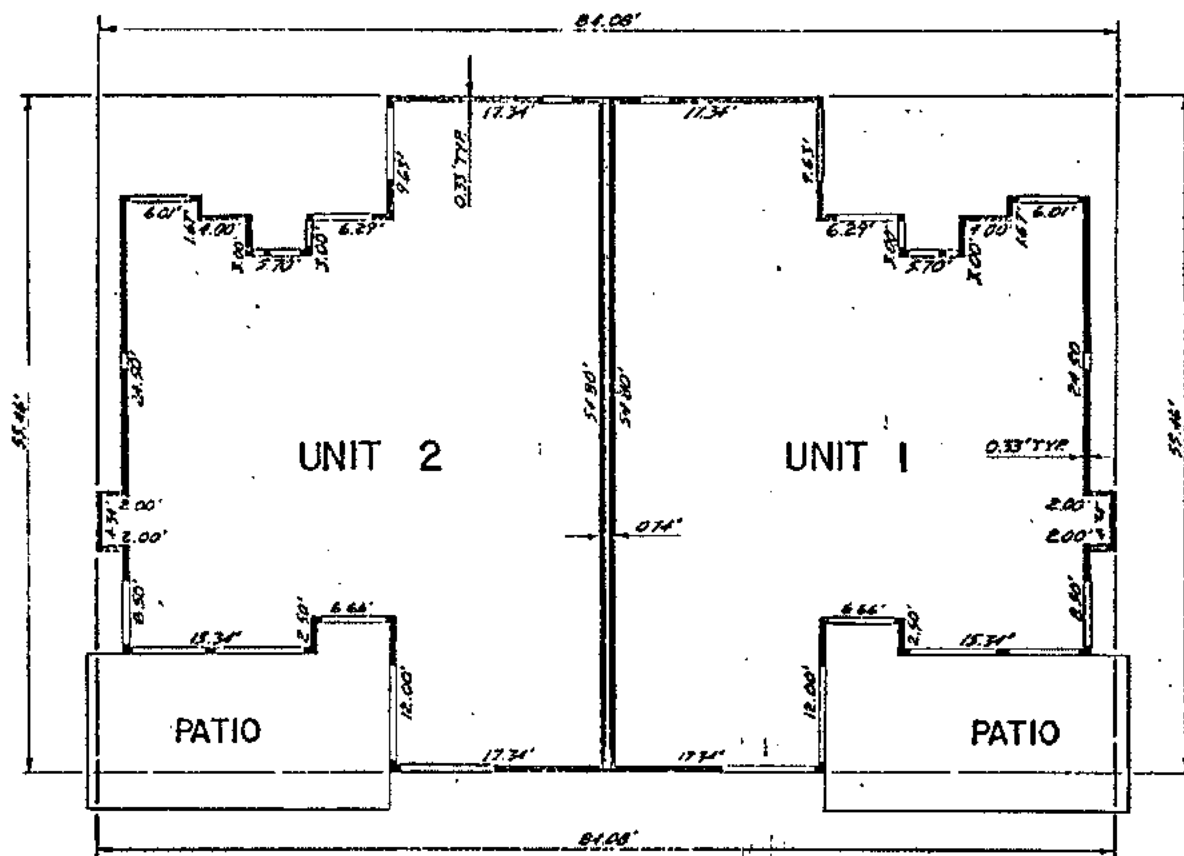
AUGUST, 1974

SHEET 20 OF 24 SHEETS



BUILDING DETAILS

4001 4018
 CONDOMINIUM PLANS
 MUTUAL 40
 SUBDIVISION 4639
 CITY OF WALNUT CREEK
 CONTRA COSTA COUNTY, CALIFORNIA
 BRYAN & MURPHY ASSOCIATES INC. CIVIL ENGINEERS
 WALNUT CREEK, CALIFORNIA



FIRST LEVEL BUILDINGS

BUILDING DETAILS

4013 4019

CONDOMINIUM PLANS

MUTUAL 40

SUBDIVISION 4639

CITY OF WALNUT CREEK

CONTRA COSTA COUNTY, CALIFORNIA

BRYAN & MURPHY ASSOCIATES INC. CIVIL ENGINEERS
WALNUT CREEK, CALIFORNIA

AUGUST, 1974

SHEET 23 OF 24 SHEETS



AUGUST, 1974

WHEN RECORDED RETURN TO:

TITLE INSURANCE AND TRUST CO.
1700 WEBSTER STREET
OAKLAND, CALIFORNIA, 94612
ATTN: CARL W. DOZIER

THE UNDERSIGNED TITLE COMPANY HEREBY
CERTIFIES THAT THE WITHIN

AGREEMENT

IS A TRUE AND COMPLETE COPY OF THE ORIGINAL THEREOF, WHICH WAS RECORDED IN THE OFFICIAL RECORDS OF THE RECORDER

OF CONTRA COSTA COUNTY ON

SEPT. 19, 1974

UNDER

RECORDER'S SERIAL NO. 83623

The Insurance and Trust Company

BY Carl W. Dozier

BOOK 7326

PAGE 228

MUTUAL 40
SUBDIVISION 4639

AGREEMENT ESTABLISHING COVENANTS,
CONDITIONS AND RESTRICTIONS

WHEREAS, Terra California, a California corporation is the owner of the real property described in Exhibit A hereto; and

WHEREAS, Golden Rain Foundation of Walnut Creek, a California corporation (hereinafter called Foundation) and First Walnut Creek Mutual, Second Walnut Creek Mutual and Walnut Creek Mutual No. Eight, (all of the foregoing being California corporations hereinafter collectively called Mutuals) respectively own the parcels of real property developed or intended to be developed for residential, recreational and community purposes which are more particularly described in Exhibit B hereto; and

WHEREAS, the real property of Foundation and Mutuals described in Exhibit B is adjacent to or in the immediate vicinity of the real property of Terra California described in Exhibit A and the development and use of the real property described in Exhibit A is of concern to the Foundation and the Mutuals; and

WHEREAS, Terra California is desirous of obtaining for residents in the improvements to be constructed on the real property described in Exhibit A the privileges of membership in the Foundation and the use of community and recreational facilities of the Foundation; and

WHEREAS, Foundation and Mutuals are willing to afford the privilege of such memberships and use in consideration of the full and timely performance and observance of all of the following covenants, conditions and restrictions.

NOW, THEREFORE, Terra California, Foundation and Mutuals agree that the real property described in Exhibit A shall be held, conveyed, hypothecated or encumbered, leased, rented, used, occupied and improved subject to the following restrictions, conditions and covenants, all of which run with the land and shall be binding on all parties having or acquiring any right, title or interest in the real property described in Exhibit A hereto or any part thereof, and all of which are for the benefit of the real property described in Exhibit B and each portion thereof and each present and each future owner of any portion of the real property described in Exhibit B and the same shall enure to and pass with the real property described in Exhibit B and each portion thereof.

1. LAND USE: All of the real property subject hereto shall be developed and shall be used for private residential purposes exclusively and no structure other than residential dwellings, laundry buildings, carports and/or garages shall be erected, altered, placed, or maintained or permitted on any of the real property subject hereto, except the temporary uses and structures referred to in paragraph 9 hereof.

2. ARCHITECTURAL CONTROL:

A. No building, fence, wall or other structure shall be constructed, placed or maintained upon the property subject hereto until the "plan" referred to in Section 1351 of the Civil Code (in the case of a condominium project) as well as the site plans and preliminary construction drawings (herein collectively referred to as "plans") are submitted to and are approved by the committee established under subparagraph D hereof with respect to compatibility, (as to quality of exterior design and construction, density, type and height of improvements, open areas and general pattern of development) with the development on the real property described in Exhibit B, which approval shall not be unreasonably withheld. All such buildings, fences, walls or other structures shall be developed and constructed in accordance with the plans so approved; or an amended approved plan, after its resubmittal to and approval by the committee established under paragraph D hereof.

B. Except for the purposes of proper maintenance and repair and except as provided in said paragraph D hereof, no person, persons, entity or entities shall install, erect, attach, apply, paste, hinge, screw, build or construct any lighting, shades, screens, awnings, patio covers, decorations, fences, aerials, antennas, radio or television broadcasting or receiving devices or make any changes or otherwise alter whatsoever the exterior of any structure constructed on the property subject hereto. For the purpose of this provision, the term "exterior" shall mean any outside walls, outward surfaces, roofs, outside doors, or other outside structures of any residential dwelling units.

C. Except for the purposes of proper maintenance and repair, and except as provided in subparagraph D hereof, no person, persons, entity or entities shall install, construct or build any walkways, slabs, sidewalks, curbs, gutters, patios, porches, driveways, fences, lighting, decorations, aerials, antennas, radio or television broadcasting or receiving devices or other structures of any kind on the property subject hereto except for such walkways, fences, lighting, decorations, aerials, antennas, radio or television broadcasting or receiving devices or other structures which are constructed concurrently with the construction of residential dwellings, residential carports or residential garages on the property subject hereto.

D. Except for proper maintenance and repair, no person, persons, entity, or entities shall perform any of the acts specifically set forth in paragraphs B and C above until: The complete plans and specifications showing the kind, nature, shape, height, material, type of construction, scheme, and all information specified by the hereinafter named committee for any proposed alteration, modification, addition, deletion or other proposed form of change to the exterior of any residential dwelling unit, residential carport, or residential garage as set forth in subparagraph B hereof or changes to such property as set forth in subparagraph C hereof have been approved in writing as to conformity and harmony in external design with existing structures on the property subject hereto, and upon the property of Foundation and Mutuals, by unanimous decision of a committee of three members appointed as hereinafter provided or by a representative designated by all of the members of said committee. In the event of death or resignation of any member of said committee, the remaining member or members shall have full

authority to approve or disapprove the plan to which reference is made in subparagraph A, and such proposed alteration, modification, deletion or other proposed form of change or location pending the appointment of a successor or successors to said committee. The execution and recordation of a certificate of identity of the persons constituting the said committee, which certificate shall refer to the book and page number designated by the County Recorder of Contra Costa County, California, for this declaration by Foundation shall be conclusive evidence of the membership of said committee in favor of any person relying thereon in good faith. In the event the committee or the designated representative appointed by the committee fails to approve or disapprove the plans to which reference is made in subparagraph A hereof, or such proposed alteration, modification, addition, deletion or other proposed form of change within thirty (30) days after submittal to the committee, such approval will not be required and this covenant will be deemed to have been fully complied with. Such plans and specifications shall be personally delivered to any member of the committee or mailed to the committee via certified mail, return receipt requested, postage prepaid, at P. O. Box 2220, Dollar Ranch Substation, Walnut Creek, California. The plans shall be deemed submitted to the committee upon the date of receipt by the committee of such plans. The committee shall have the right of changing its mailing address by recording an instrument of change of mailing address with the County Recorder of Contra Costa County, California, which instrument shall refer to the book and page number designated by the County Recorder for the declaration. Neither the members of such committee nor its designated representative shall be entitled to any compensation for any services performed pursuant to this covenant. The powers and duties of such committee and of its designated representative shall continue until January 1, 2008 after which date the powers and duties of the committee shall be automatically extended for successive periods of ten (10) years each unless an instrument signed by a majority of the then owners of the property then covered hereby and by the Foundation has been recorded terminating the power of said committee.

Until ten (10) years has elapsed after the date of recording, the initial conveyance to an Owner of a Condominium subject to these restrictions, one member of said committee shall be appointed by Terra California, a California corporation, and one member shall be appointed by Golden Rain Foundation of Walnut Creek, and the third member shall be designated by the other two members. After the expiration of said ten (10) year period, all of the members of said committee shall be appointed by the Golden Rain Foundation of Walnut Creek. Terra California hereby appoints Lynn E. White as the member of said committee initially as designated by it, and Foundation hereby appoints L. Wayne Davis as the member initially designated by it. The third member shall be Nicholas Daniloff. Terra California and Foundation may at any time remove and replace any members of the committee who they have designated and the third member may be removed and replaced at any time by the other two.

3. **EASEMENTS:** No structure, planting or other encroachment other than driveways and sidewalks shall be placed or permitted to remain which may damage or interfere with the easements for installment and maintenance of utilities or which may change the direction or flow of drainage or sewer channels or which may obstruct or retard the flow of water through drainage or sewer channels within any easements or installation of maintenance of sewers, utilities and drainage facilities shown on the recorded plat of any of the property subject hereto. The easement area of each lot or parcel and all improvements in it shall be maintained continuously by the owner of any lot or parcel on any of the real property subject hereto except for those improvements for which a public authority or utility company is responsible.

4. SIGNS: No signs of any character shall be erected, posted, pasted, or displayed upon or about any lot or building or improvement constructed on any lot of the real property subject hereto except for such signs as may be displayed in accordance with California Civil Code Section 712.

Notwithstanding the foregoing, it is understood that the provisions of paragraph 4 shall not prevent the construction and temporary maintenance on any part of the property subject hereto of an office or offices to be used solely by the duly authorized selling agent of residential units constructed or to be constructed on said property; likewise, the owner and the duly authorized selling agent of any of the property subject hereto or of residential units constructed hereon shall be permitted to display signs advertising the sale of said property and residential dwelling units and directional and other signs related to the development and sale of the property subject hereto and to erect and use such construction fences, offices, yards and other proper structures as are required during the period of construction.

5. NUISANCES: No noxious or offensive trade or activity shall be carried on in any structures located on the property subject hereto or within the confines of such property nor shall anything be done thereon or therein which may be or become an annoyance or nuisance to owners or occupants of the property subject hereto or to the Foundation, the Mutuals, or users of and residents upon the real property of the Foundation and the Mutuals described in Exhibit B hereto.

6. LIVESTOCK -- POULTRY AND PETS: The maintenance, keeping, boarding and/or raising of animals, livestock or poultry of any kind regardless of number or quantity shall be and is hereby prohibited on the property subject hereto and in any structure thereon except that this shall not prohibit the keeping of dogs, cats or caged-type birds as domestic pets provided, however, that not exceeding a total of two (2) such domestic pets may be maintained in any dwelling unit at any one time.

7. TEMPORARY USE AND STRUCTURES: No structure of a temporary character, trailer, basement, tent, shack, garage, barn, or other out-building shall be used on any of the property subject hereto at any time as a residence either temporarily or permanently.

8. OCCUPANCY: The property subject hereto shall be used, occupied and developed only for private residential purposes, and the temporary uses to which reference is made in paragraph 9.

A. No person shall reside in or occupy any residence or dwelling on the property subject hereto except

(1) Natural persons who have attained the age of forty-five (45) years, for whom payment for membership fee and current dues, charges, and assessments of the Foundation are not delinquent and who comply with the By-Laws, Rules and Regulations of the Foundation as they now exist or from time to time are adopted; and

(2) Members of the immediate family of the persons listed in subparagraph (1) above who may be permitted temporary occupancy by the Foundation under its Rules and Regulations as they now exist or are from time to time adopted.

B. In the event a residential unit is occupied by one not the owner thereof, both the owner and the occupant shall be personally liable, jointly and severally, for the dues, charges and assessments of the Foundation.

C. No more than two (2) persons may occupy a one (1) bedroom unit or residence nor shall more than three (3) persons occupy a two (2) bedroom unit or residence without the approval of the Foundation.

9. NON-RESIDENTIAL USES: No professional, commercial, or industrial uses of any kind shall be conducted or permitted in or upon any of the property subject hereto except temporary uses related to or required in connection with the development and sale for residential purposes of the property subject hereto. In no event shall any temporary use be conducted or permitted for more than three (3) years, without the written consent of the Foundation.

10. VEHICLES: No vehicles other than golf carts, passenger automobiles and station wagons shall be parked or stored upon any property subject hereto except in areas, if any, which may be designated exclusively for the parking or storage of vehicles other than golf carts, passenger automobiles and station wagons. No vehicle shall be repaired or rebuilt on any of the property subject hereto.

11. MAINTENANCE-LIEN: All property subject hereto shall be landscaped, planted and maintained and the exteriors of all structures on the property subject hereto shall be repaired and maintained to the level and standard that is established from time to time by and for the property and structures of Foundation and Mutuals situated on the real property described in Exhibit B.

In the event the owner of any property covered hereby fails to landscape, plant, repair and maintain said property to such level and standard, Foundation, in addition to any other remedy, may perform or cause performance of such work as may be required to achieve and maintain the appropriate standard and level and the cost thereof shall be immediately due and payable in full from such owner to Foundation, and interest shall accrue on such sum at ten percent (10%) per annum until payment. Said sum with interest shall be a charge and continuing lien on the land of such owner and, in addition, shall be a personal obligation of such owner. Foundation shall be entitled to reasonable attorneys' fees and its costs in establishing said lien and in enforcing such personal liability pursuant to arbitration, as hereinafter provided, and in enforcing any arbitration award, including the foreclosure thereof. The charge and lien for which provision is made in this paragraph 11 shall be subordinate to the lien of any mortgage or mortgages, but no foreclosure of any mortgage or mortgages shall relieve the property subject hereto or the owner thereof of any charge or lien thereafter arising.

Any disagreement or controversy between an Owner and Foundation with respect to the interpretation or application of this Paragraph 11 or the obligations of such Owner thereunder shall be determined by arbitration. Arbitration may be requested by either Foundation or an Owner, and shall be conducted at Walnut Creek, California under the jurisdiction of and pursuant to the rules of the American Arbitration Association. Foundation, at least thirty (30) days prior to any request by it for arbitration, shall notify in writing the owner or owners against whom it proposes to seek arbitration, stating the issues to be raised by it in such arbitration.

12. ADDITIONAL PROPERTIES: Additional properties may be annexed to the property described in Exhibit A hereto and thus become a part of the property covered hereby by written instrument executed by the owner or owners of such property and by the Foundation recorded in the Office of the County Recorder of Contra Costa County, California, and referring to the book and page at which this agreement is herein executed.

13. DURATION, AMENDMENT, AND ENFORCEMENT:

A. Duration: All the covenants, and conditions and restrictions set forth in this agreement shall continue and remain in full force and effect at all times against the property covered hereby (subject to amendment, modification, or termination as provided for in subparagraph B hereof) until January 1, 2008 after which date said covenants, conditions and restrictions shall be automatically extended for successive periods of ten (10) years each unless an instrument signed by a majority of the then owners of the property then covered hereby and by the Foundation has been recorded terminating the covenants, conditions and restrictions in whole or in part.

B. Amendment, modification and termination: Notwithstanding the provisions of subparagraph A of this paragraph 13, Foundation and three-fourths (3/4) of the record owners of fee simple title to all property covered hereby shall at all times have the right to modify, amend or terminate in whole or in part all covenants, conditions and restrictions herein contained, as to and only as to the property of such owners executing, acknowledging and by recording in the Office of the County Recorder of Contra Costa County, California, an instrument or instruments terminating, amending or modifying the covenants, conditions and restrictions hereof which instrument shall specifically describe the property. Such instrument when so recorded shall be conclusive evidence of such amendment, termination or modification in favor of any person relying thereon in good faith. Any such instrument shall also refer to the book and page number designated by the County Recorder of Contra Costa County, California, for this instrument. Such amendment, modification or termination shall apply only to the property specifically described therein.

C. Pre-construction Rights: Notwithstanding the foregoing provisions of this paragraph 13, the owner or owners of any property subject hereto, by recording in the Office of the County Recorder of Contra Costa County, California, an instrument of termination, amendment or modification (which instrument shall refer to the book and page number designated by the County Recorder of Contra Costa County, California, for this instrument), may terminate, amend or modify in whole or in part the covenants, conditions and restrictions herein contained as to any parcel of the property subject hereto at any time prior to the construction of any improvements on such parcel. "Parcel" as used in this subparagraph C means a parcel shown upon a parcel map recorded pursuant to Section 11575 et. seq. of the Business and Professions Code of the State of California. Construction of improvements means the installation of foundation or footing for a building and, in the case of a concrete foundation or footing, shall refer to the pouring of concrete for such foundation or footing. No power to amend, modify or terminate shall exist under this subparagraph C after any construction of improvements as above defined on any portion of a parcel even though such parcel may thereafter be further divided or the boundaries thereof modified or amended or the legal effect of the map upon which such parcel is delineated nullified.

D. Enforcement: The Foundation shall have the exclusive right in its own behalf and in behalf of the Mutuals to enforce by any proceeding at law or in equity all conditions, restrictions, covenants, reservations, liens and charges now or hereafter imposed by or under the provisions of this agreement. Failure by the Foundation to so enforce in any respect shall in no event be deemed a waiver of the right to do so thereafter.

No breach of the covenants, conditions and restrictions herein contained shall defeat or render invalid the lien of any mortgage or deed of trust made in good faith and for value as to said property or any party thereof but this agreement shall be binding upon and effective against any owner of the property covered hereby or a portion thereof whose title thereto is acquired by foreclosure, trustee sale or otherwise.

14. SEVERABILITY: Invalidation of any one or more of the covenants, conditions and restrictions herein contained by judgment of a court of competent jurisdiction shall in no wise effect any of the other provisions hereof and all other provisions shall remain in full force and effect.

DATED: August 22, 19 74

TERRA CALIFORNIA, a
California Corporation

By David B. Wood
Its President

By Lynn E. White
Its Assistant Secretary

GOLDEN RAIN FOUNDATION OF
WALNUT CREEK, a California
corporation

By W. J. Snow, Jr.
Its President

By Eunice F. Mignola
Its Assistant Secretary

STATE OF CALIFORNIA,

Said County of Contra Costa
On this 22 day of August

in the year one thousand nine hundred and Seventy-Four
before me, Betty L. Peif, a Notary Public,
State of California, duly commissioned and sworn, personally appeared
David B. Wood and Lynn E. White
known to me to be the President and Assistant Secretary
of the corporation described in and that executed the within instrument, and also known to me to be
the person who executed the within instrument on behalf of the corporation therein named, and
acknowledged to me that such corporation executed the same pursuant to its By-laws



IN WITNESS WHEREOF I have hereunto set my hand and affixed my official seal in the
said County of Contra Costa the day and year in this certificate
first above written.

Betty L. Peif
Notary Public, State of California.
My Commission Expires February 16, 1975

STATE OF CALIFORNIA,

Said County of Contra Costa
On this 12th day of September

in the year one thousand nine hundred and Seventy-four
before me, Betty L. Peif, a Notary Public,
State of California, duly commissioned and sworn, personally appeared
W. J. Snow, Jr. and Eunice F. Mignola
known to me to be the President and Assistant Secretary
of the corporation described in and that executed the within instrument, and also known to me to be
the person who executed the within instrument on behalf of the corporation therein named, and
acknowledged to me that such corporation executed the same pursuant to its By-laws



IN WITNESS WHEREOF I have hereunto set my hand and affixed my official seal in the
said County of Contra Costa the day and year in this certificate
first above written.

Betty L. Peif
Notary Public, State of California.
My Commission Expires February 16, 1975

EXHIBIT "A"

THE LAND REFERRED TO HERBIN IS SITUATED IN THE STATE OF CALIFORNIA, COUNTY OF CONTRA COSTA, CITY OF WALNUT CREEK, DESCRIBED AS FOLLOWS:

LOT 1, AS SHOWN ON THE MAP OF "SUBDIVISION 4639 (MUTUAL 40), CITY OF WALNUT CREEK, CONTRA COSTA COUNTY, CALIFORNIA", FILED AUGUST 26, 1974, IN BOOK 172 OF MAPS, PAGES 43, 44, 45 AND 46, IN THE OFFICE OF THE COUNTY RECORDER OF CONTRA COSTA COUNTY.

EXCEPTING THEREFROM:

ALL THOSE AREAS DESIGNATED AS ROSSMOOR PARKWAY, TERRA CALIFORNIA DRIVE AND COMMONWEALTH DRIVE, AS SHOWN ON SAID MAP OF SUBDIVISION 4639.

EXHIBIT "B"

REAL PROPERTY IN THE CITY OF WALNUT CREEK, COUNTY OF CONTRA COSTA, STATE OF CALIFORNIA, DESCRIBED AS FOLLOWS:

PARCEL 1:

PARCEL 1, AS SHOWN ON THAT CERTAIN RECORD OF SURVEY MAP, FILED FEBRUARY 12, 1964, IN LICENSE SURVEY MAP BOOK 25, AT PAGE 48, IN THE OFFICE OF THE COUNTY RECORDER OF SAID COUNTY.

EXCEPTING THEREFROM THAT PORTION DESCRIBED IN THE DEED TO ROSSMOOR CORPORATION, DATED FEBRUARY 2, 1967, RECORDED FEBRUARY 17, 1967, IN BOOK 5308 OF OFFICIAL RECORDS OF CONTRA COSTA COUNTY, AT PAGE 56.

PARCEL 2:

ALL THOSE AREAS DESIGNATED GOLDEN RAIN ROAD, TICE CREEK DRIVE, ROCKLEDGE LANE, OAKMONT WAY, CRESCENT CIRCLE AND OAKMONT DRIVE, ALL AS SHOWN ON THOSE CERTAIN RECORD OF SURVEY MAPS, FILED FEBRUARY 13, 1964, IN LICENSE SURVEY MAP BOOK 25, AT PAGES 48, 49 AND 50, IN THE OFFICE OF THE COUNTY RECORDER OF SAID COUNTY, AND ALL THAT PORTION OF ROSSMOOR PARKWAY, AS SHOWN ON THE RECORD OF SURVEY REFERRED TO ABOVE AT PAGE 48, LYING NORTHWESTERLY OF A LINE DRAWN NORTH 63° 43' 45" EAST FROM THE SOUTHERN TERMINUS OF THAT CERTAIN CURVE CONCAVE TO THE SOUTH, HAVING A RADIUS OF 24 FEET AND FORMING THE INTERSECTION OF GOLDEN RAIN ROAD AND ROSSMOOR PARKWAY, AS SHOWN ON SAID RECORD OF SURVEY AT PAGE 48.

PARCEL 3:

ALL THOSE AREAS DESIGNATED TICE CREEK DRIVE, CRESCENT CIRCLE, RUNNING SPRINGS ROAD, AS SHOWN ON THAT CERTAIN RECORD OF SURVEY MAP, FILED MARCH 11, 1964, IN LICENSE SURVEY MAP BOOK 26, AT PAGE 36, IN THE OFFICE OF THE COUNTY RECORDER OF SAID COUNTY, TICE CREEK DRIVE, LEISURE LAND AND STANLEY DOLLAR DRIVE, AS SHOWN ON THAT CERTAIN RECORD OF SURVEY MAP, FILED APRIL 8, 1964, IN LICENSE SURVEY MAP BOOK 27, AT PAGE 7, IN THE OFFICE OF THE COUNTY RECORDER OF SAID COUNTY.

PARCEL 4:

ALL THOSE AREAS DESIGNATED GOLDEN RAIN ROAD, PINE KNOLL DRIVE AND OAKMONT DRIVE, AS SHOWN ON THAT CERTAIN RECORD OF SURVEY MAP, FILED MAY 15, 1964, IN LICENSE SURVEY MAP BOOK 27, AT PAGES 43 AND 44, IN THE OFFICE OF THE COUNTY RECORDER OF SAID COUNTY.

PARCEL 5:

ALL THAT CERTAIN AREA DESIGNATED PINE KNOLL DR., AS SHOWN ON THAT CERTAIN RECORD OF SURVEY MAP, FILED AUGUST 5, 1964, IN LICENSE SURVEY MAP BOOK 29, AT PAGE 20, IN THE OFFICE OF THE COUNTY RECORDER OF SAID COUNTY.

PARCEL 6:

ALL THAT CERTAIN AREA DESIGNATED UPPER GOLDEN RAIN ROAD AND LOWER GOLDEN RAIN ROAD, AS SHOWN ON THAT CERTAIN RECORD OF SURVEY MAP, FILED SEPTEMBER 10, 1964, IN LICENSE SURVEY MAP BOOK 30, AT PAGE 18, IN THE OFFICE OF THE COUNTY RECORDER OF SAID COUNTY.

PARCEL 7:

ALL THAT CERTAIN AREA DESIGNATED GOLDEN RAIN ROAD, AS SHOWN ON THAT CERTAIN RECORD OF SURVEY MAP, FILED APRIL 1, 1965, IN LICENSE SURVEY MAP BOOK 33, AT PAGE 40, IN THE OFFICE OF THE COUNTY RECORDER OF SAID COUNTY.

(COVER)

PARCEL 8:

ALL THAT CERTAIN AREA DESIGNATED GOLDEN RAIN ROAD, AS SHOWN ON THAT CERTAIN RECORD OF SURVEY MAP, FILED APRIL 1, 1965, IN LICENSE SURVEY MAP BOOK 33, AT PAGE 41, IN THE OFFICE OF THE COUNTY RECORDER OF SAID COUNTY.

PARCEL 9:

ALL THAT CERTAIN AREA DESIGNATED SINGING WOOD COURT AND TICE CREEK DRIVE, AS SHOWN ON THAT CERTAIN RECORD OF SURVEY MAP, FILED DECEMBER 17, 1965, IN LICENSE SURVEY MAP BOOK 38, AT PAGE 50, IN THE OFFICE OF THE COUNTY RECORDER OF SAID COUNTY.

PARCEL 10:

COMMENCING AT THE INTERSECTION OF THE CENTER LINE OF TICE CREEK DRIVE, WITH THE CENTER LINE OF STANLEY DOLLAR DRIVE, AS SHOWN ON THE RECORD OF SURVEY MAP, FILED APRIL 8, 1964, IN LICENSE SURVEY MAP BOOK 27, AT PAGE 7, IN THE OFFICE OF THE COUNTY RECORDER OF SAID COUNTY; RUN THENCE NORTH $63^{\circ} 51' 17''$ EAST 174.171 FEET; THENCE TANGENT TO THE LAST MENTIONED COURSE, NORTHEASTERLY ON A CURVE TO THE RIGHT WITH A RADIUS OF 500 FEET, THROUGH A CENTRAL ANGLE OF $21^{\circ} 16' 51''$, A DISTANCE OF 185.71 FEET; THENCE TANGENT TO THE LAST NAMED CURVE, NORTH $85^{\circ} 08' 08''$ EAST 150 FEET; THENCE TANGENT TO THE LAST MENTIONED COURSE, NORTHEASTERLY ON A CURVE TO THE LEFT WITH A RADIUS OF 500 FEET, THROUGH A CENTRAL ANGLE OF $10^{\circ} 40' 05''$, A DISTANCE OF 93.096 FEET; THENCE TANGENT TO THE LAST NAMED CURVE, NORTH $74^{\circ} 28' 03''$ EAST 192.223 FEET; THENCE TANGENT TO THE LAST NAMED COURSE, NORTHEASTERLY ON A CURVE TO THE LEFT WITH A RADIUS OF 500 FEET, THROUGH A CENTRAL ANGLE OF $23^{\circ} 28' 03''$, A DISTANCE OF 204.793 FEET; THENCE TANGENT TO THE LAST MENTIONED CURVE, NORTH 51° EAST 30.931 FEET; THENCE SOUTH 39° EAST 28 FEET TO THE ACTUAL POINT OF BEGINNING OF THE PARCEL OF LAND TO BE DESCRIBED; RUNNING THENCE SOUTH 51° WEST 30.391 FEET; THENCE TANGENT TO THE LAST NAMED COURSE, SOUTHWESTERLY ON A CURVE TO THE RIGHT WITH A RADIUS OF 528 FEET, THROUGH A CENTRAL ANGLE OF $4^{\circ} 33'$, A DISTANCE OF 39.096 FEET; THENCE SOUTH $31^{\circ} 20' 15''$ EAST 221.511 FEET; THENCE SOUTH $76^{\circ} 10' 03''$ WEST 186.18 FEET; THENCE SOUTH $37^{\circ} 33' 04''$ WEST 49.27 FEET; THENCE SOUTH $0^{\circ} 32' 55''$ EAST 281.92 FEET; THENCE SOUTH $25^{\circ} 42' 08''$ EAST 300.06 FEET; THENCE NORTH $85^{\circ} 23' 01''$ EAST 111.48 FEET; THENCE SOUTH $0^{\circ} 57' 22''$ EAST 66.44 FEET; THENCE NORTH $87^{\circ} 04' 38''$ EAST 173.90 FEET; THENCE NORTH $0^{\circ} 44' 48''$ EAST 72.517 FEET; THENCE NORTH $21^{\circ} 50'$ EAST 110 FEET; THENCE NORTH $9^{\circ} 15'$ WEST 278 FEET; THENCE NORTH $36^{\circ} 30'$ WEST 127 FEET; THENCE NORTH $7^{\circ} 30'$ WEST 97 FEET; THENCE NORTH 38° WEST 90 FEET; THENCE NORTH $55^{\circ} 30'$ WEST 34 FEET; THENCE NORTH $21^{\circ} 30'$ WEST 137 FEET TO A LINE DRAWN SOUTH $39^{\circ} 52' 23''$ EAST FROM THE ACTUAL POINT OF BEGINNING; AND THENCE NORTH $39^{\circ} 52' 23''$ WEST 67.304 FEET TO THE ACTUAL POINT OF BEGINNING.

PARCEL 11:

ALL THAT CERTAIN AREA DESIGNATED CANYONWOOD COURT AND TICE CREEK DRIVE, AS SHOWN ON THAT CERTAIN RECORD OF SURVEY MAP, FILED MARCH 9, 1966, IN LICENSE SURVEY MAP BOOK 40, AT PAGE 34, IN THE OFFICE OF THE COUNTY RECORDER OF SAID COUNTY.

PARCEL 12:

ALL THOSE CERTAIN AREAS DESIGNATED AS PTARMIGAN DRIVE AND TICE CREEK DRIVE, AS SHOWN ON THAT CERTAIN RECORD OF SURVEY MAP, FILED APRIL 27, 1967, IN LICENSE SURVEY MAP BOOK 42, AT PAGE 5, IN THE OFFICE OF THE COUNTY RECORDER OF SAID COUNTY.

(COVER)

EXCEPTING THEREFROM ANY PORTION OF CANYONWOOD COURT, TICE CREEK DRIVE AND PTARMIGAN DRIVE ADJOINING THE BOUNDARY LINES OF SAID RECORD OF SURVEY MAP (42 LSM 5).

PARCEL 13:

BEGINNING AT THE INTERSECTION OF THE WEST LINE OF PINE KNOLL DRIVE, WITH THE NORTH LINE OF PARCEL 28, AS SAID DRIVE AND PARCEL ARE SHOWN ON THE CERTAIN RECORD OF SURVEY MAP, FILED JUNE 18, 1965, IN LICENSE SURVEY MAP BOOK 35, AT PAGE 22, IN THE OFFICE OF THE COUNTY RECORDER OF SAID COUNTY; RUNNING THENCE ALONG SAID NORTH LINE, NORTH 71° 30' WEST 684 FEET TO THE GENERAL EAST LINE OF SAID PARCEL 28; THENCE ALONG THE LAST NAMED LINE AND ALONG THE GENERAL EAST LINE OF PARCEL 27, AS SAID PARCEL IS SHOWN ON THAT CERTAIN RECORD OF SURVEY MAP, FILED JUNE 18, 1965, IN LICENSE SURVEY MAP BOOK 35, AT PAGE 23, IN THE OFFICE OF THE COUNTY RECORDER OF SAID COUNTY, NORTH 6° 57' 10" WEST 711.14 FEET TO AN ANGLE POINT IN LAST SAID EAST LINE; THENCE CONTINUING ALONG THE LAST NAMED LINE, NORTH 46° EAST 214 FEET TO THE SOUTHWEST LINE OF GOLDEN RAIN ROAD, AS SAID ROAD IS SHOWN ON THAT CERTAIN RECORD OF SURVEY MAP, FILED APRIL 1, 1965, IN LICENSE SURVEY MAP BOOK 33, AT PAGE 41, IN THE OFFICE OF THE COUNTY RECORDER OF SAID COUNTY; THENCE ALONG THE LAST NAMED LINE, FROM A TANGENT THAT BEARS SOUTH 46° EAST, ON A CURVE TO THE LEFT WITH A RADIUS OF 376 FEET, THROUGH A CENTRAL ANGLE OF 9° 19' 22", A DISTANCE OF 61.18 FEET; THENCE TANGENT TO THE LAST NAMED CURVE, SOUTH 53° 19' 22" EAST 211.61 FEET; THENCE TANGENT TO THE LAST NAMED COURSE, SOUTHEASTERLY ON A CURVE TO THE RIGHT WITH A RADIUS OF 574 FEET, THROUGH A CENTRAL ANGLE OF 13° 44' 22", A DISTANCE OF 137.64 FEET; THENCE TANGENT TO THE LAST NAMED CURVE, SOUTH 39° 35' EAST 302.71 FEET; THENCE TANGENT TO THE LAST NAMED COURSE, SOUTHEASTERLY ON A CURVE TO THE LEFT WITH A RADIUS OF 528 FEET, THROUGH A CENTRAL ANGLE OF 9° 45', A DISTANCE OF 89.51 FEET; THENCE TANGENT TO THE LAST NAMED COURSE, SOUTH 49° 20' EAST 216.95 FEET TO THE NORTHWEST TERMINUS OF A CURVE WITH A RADIUS OF 19 FEET, A CENTRAL ANGLE OF 90° AND A LENGTH OF 29.85 FEET CONNECTING SAID SOUTHWEST LINE OF GOLDEN RAIN ROAD, WITH SAID NORTHWEST LINE OF PINE KNOLL DRIVE, AS SAID CURVE IS SHOWN ON THAT CERTAIN RECORD OF SURVEY MAP, FILED SEPTEMBER 10, 1964, IN LICENSE SURVEY MAP BOOK, AT PAGE 18, IN THE OFFICE OF THE COUNTY RECORDER OF SAID COUNTY; THENCE ALONG SAID CURVE, TANGENT TO THE LAST NAMED COURSE, SOUTHEASTERLY, SOUTHERLY AND SOUTHWESTERLY ON A CURVE TO THE RIGHT WITH A RADIUS OF 19 FEET, THROUGH A CENTRAL ANGLE OF 90°, A DISTANCE OF 29.85 FEET TO THE NORTHWEST LINE OF PINE KNOLL DRIVE, AS SAID DRIVE IS SHOWN ON THAT CERTAIN RECORD OF SURVEY MAP, FILED AUGUST 5, 1964, IN LICENSE SURVEY MAP BOOK 29, AT PAGE 20, IN THE OFFICE OF THE COUNTY RECORDER OF SAID COUNTY; THENCE ALONG THE LAST NAMED LINE, SOUTHWESTERLY ON A REVERSE CURVE TO THE LEFT WITH A RADIUS OF 526 FEET, THROUGH A CENTRAL ANGLE OF 22° 10', A DISTANCE OF 203.50 FEET; THENCE TANGENT TO THE LAST NAMED CURVE, SOUTH 18° 30' WEST 178.30 FEET TO THE POINT OF BEGINNING.

PARCEL 14:

ALL THAT CERTAIN AREA DESIGNATED TICE CREEK DRIVE, AS SHOWN ON THAT CERTAIN RECORD OF SURVEY MAP, FILED FEBRUARY 3, 1967, IN LICENSE SURVEY MAP BOOK 46, AT PAGE 37, IN THE OFFICE OF THE COUNTY RECORDER OF SAID COUNTY.

PARCEL 15:

ALL THAT PORTION OF TICE CREEK DRIVE, AS SHOWN ON THAT CERTAIN REVISED PARCEL MAP, FILED JUNE 28, 1968, IN BOOK 4 OF PARCEL MAPS, AT PAGE 13, CONTRA COSTA COUNTY RECORDS, LYING NORTHWEST OF THE EXTENSION SOUTH 64° 03' 47" WEST OF THE SOUTHWEST LINE OF PARCEL 36, AS SHOWN ON SAID MAP.

(OVER)

PARCEL 16:

THAT PORTION OF TICE CREEK DRIVE, AS SHOWN ON THAT CERTAIN REVISED PARCEL MAP, FILED JUNE 27, 1968, IN BOOK 4 OF PARCEL MAPS, AT PAGE 13, CONTRA COSTA COUNTY RECORDS, LYING SOUTHERLY OF THE WESTERLY PROLONGATION OF THAT NORTHERLY LINE OF PARCEL 37, AS SHOWN ON SAID MAP AS HAVING A BEARING OF NORTH 64° 03' 47" EAST.

PARCEL 17:

THAT PORTION OF SECTION 10, TOWNSHIP 1 SOUTH, RANGE 2 WEST, MOUNT DIABLO BASE AND MERIDIAN, DESCRIBED AS FOLLOWS:

BEGINNING AT THE INTERSECTION OF THE SOUTHWEST LINE OF PARCEL 37, WITH THE SOUTHEAST LINE OF PARCEL 38, AS SAID PARCELS ARE SHOWN ON THAT CERTAIN REVISED PARCEL MAP, FILED JUNE 28, 1968, IN BOOK 4 OF PARCEL MAPS, AT PAGE 13, CONTRA COSTA COUNTY RECORDS; RUNNING THENCE ALONG SAID SOUTHEAST LINE, SOUTH 28° 29' WEST 52 FEET; THENCE FROM A TANGENT WHICH BEARS SOUTH 61° 31' EAST, ON THE ARC OF A CURVE TO THE LEFT HAVING A RADIUS OF 626 FEET, THROUGH A CENTRAL ANGLE OF 5° 22', A DISTANCE OF 58.63 FEET; THENCE NORTH 23° 07' EAST 52 FEET TO SAID SOUTHWEST LINE OF PARCEL 37; AND THENCE ALONG THE LAST NAMED LINE, FROM A TANGENT WHICH BEARS NORTH 66° 53' WEST, ON THE ARC OF A CURVE TO THE RIGHT HAVING A RADIUS OF 574 FEET, CONCENTRIC WITH THE AFOREMENTIONED CURVE HAVING A RADIUS OF 626 FEET, THROUGH A CENTRAL ANGLE OF 5° 22', A DISTANCE OF 53.76 FEET TO THE POINT OF BEGINNING.

PARCEL 18:

ALL THAT CERTAIN AREA DESIGNATED AS SKYCREST DRIVE, AS SHOWN ON THAT CERTAIN PARCEL MAP, FILED OCTOBER 28, 1968, IN BOOK 6 OF PARCEL MAPS, AT PAGE 12, CONTRA COSTA COUNTY RECORDS.

PARCEL 19:

PARCELS 3, 4 AND 5, AS SAID PARCELS ARE SHOWN ON THAT CERTAIN RECORD OF SURVEY MAP, FILED FEBRUARY 13, 1964, IN LICENSE SURVEY MAP BOOK 25, AT PAGE 49, IN THE OFFICE OF THE COUNTY RECORDER OF SAID COUNTY.

PARCEL 20:

PARCELS 6, 7 AND 8, AS SAID PARCELS ARE SHOWN ON THAT CERTAIN RECORD OF SURVEY MAP, FILED FEBRUARY 13, 1964, IN LICENSE SURVEY MAP BOOK, 25, AT PAGE 50, IN THE OFFICE OF THE COUNTY RECORDER OF SAID COUNTY.

PARCEL 21:

PARCELS 9, 10 AND 11, AS SAID PARCELS ARE SHOWN ON THAT CERTAIN RECORD OF SURVEY MAP, FILED MARCH 11, 1964, IN LICENSE SURVEY MAP BOOK 26, AT PAGE 36, IN THE OFFICE OF THE COUNTY RECORDER OF SAID COUNTY.

PARCEL 22:

PARCELS 12, 13 AND 14, AS SAID PARCELS ARE SHOWN ON THAT CERTAIN RECORD OF SURVEY MAP, FILED APRIL 8, 1964, IN LICENSE SURVEY MAP BOOK 27, AT PAGE 7, IN THE OFFICE OF THE COUNTY RECORDER OF SAID COUNTY.

PARCEL 23:

PARCELS 16, 17 AND 18, AS SAID PARCELS ARE SHOWN ON THAT CERTAIN RECORD OF SURVEY MAP, FILED MAY 15, 1964, IN LICENSE SURVEY MAP BOOK 27, AT PAGE 43, IN THE OFFICE OF THE COUNTY RECORDER OF SAID COUNTY.

(COVER)

PARCEL 24:

PARCEL 19, AS SAID PARCEL IS SHOWN ON THAT CERTAIN RECORD OF SURVEY MAP, FILED AUGUST 5, 1964, IN LICENSE SURVEY MAP BOOK 29, AT PAGE 20, IN THE OFFICE OF THE COUNTY RECORDER OF SAID COUNTY.

PARCEL 25:

PARCELS 21, 22 AND 23, AS SAID PARCELS ARE SHOWN ON THAT CERTAIN RECORD OF SURVEY MAP, FILED SEPTEMBER 10, 1964, IN LICENSE SURVEY MAP BOOK 30, AT PAGE 18, IN THE OFFICE OF THE COUNTY RECORDER OF SAID COUNTY.

PARCEL 26:

PARCEL 25, AS SAID PARCEL IS SHOWN ON THAT CERTAIN RECORD OF SURVEY MAP, FILED APRIL 1, 1965, IN LICENSE SURVEY MAP BOOK 33, AT PAGE 40, IN THE OFFICE OF THE COUNTY RECORDER OF SAID COUNTY.

PARCEL 27:

PARCEL 24, AS SAID PARCEL IS SHOWN ON THAT CERTAIN RECORD OF SURVEY MAP, FILED APRIL 1, 1965, IN LICENSE SURVEY MAP BOOK 33, AT PAGE 41, IN THE OFFICE OF THE COUNTY RECORDER OF SAID COUNTY.

PARCEL 28:

PARCEL 39, AS SAID PARCEL IS SHOWN ON THAT CERTAIN PARCEL MAP, FILED OCTOBER 28, 1968, IN BOOK 6 OF PARCEL MAPS, AT PAGE 12, CONTRA COSTA COUNTY RECORDS.

PARCEL 29:

PARCELS 29 AND 30, AS SAID PARCELS ARE SHOWN ON THAT CERTAIN RECORD OF SURVEY MAP, FILED DECEMBER 17, 1965, IN LICENSE SURVEY MAP BOOK 38, AT PAGE 50, IN THE OFFICE OF THE COUNTY RECORDER OF SAID COUNTY.

PARCEL 30:

PARCEL 15, AS SAID PARCEL IS SHOWN ON THAT CERTAIN RECORD OF SURVEY MAP, FILED APRIL 8, 1964, IN LICENSE SURVEY MAP BOOK 27, AT PAGE 7, IN THE OFFICE OF THE COUNTY RECORDER OF SAID COUNTY.

PARCEL 31:

PARCEL 31, AS SAID PARCEL IS SHOWN ON THAT CERTAIN RECORD OF SURVEY MAP, FILED MARCH 9, 1966, IN LICENSE SURVEY MAP BOOK 40, AT PAGE 34, IN THE OFFICE OF THE COUNTY RECORDER OF SAID COUNTY.

PARCEL 32:

PARCEL 32, AS SAID PARCEL IS SHOWN ON THAT CERTAIN RECORD OF SURVEY MAP, FILED APRIL 27, 1966, IN LICENSE SURVEY MAP BOOK 42, AT PAGE 5, IN THE OFFICE OF THE COUNTY RECORDER OF SAID COUNTY.

PARCEL 33:

PORTION OF PARCEL 2, AS SAID PARCEL IS SHOWN ON THAT CERTAIN RECORD OF SURVEY MAP, FILED FEBRUARY 13, 1964, IN LICENSE SURVEY MAP BOOK 25, AT PAGE 48, IN THE OFFICE OF THE COUNTY RECORDER OF SAID COUNTY, DESCRIBED AS FOLLOWS:

(OVER)

BEGINNING AT THE INTERSECTION OF THE EASTERN LINE OF TICE CREEK DRIVE, AS SAID DRIVE IS SHOWN ON SAID MAP, WITH THE SOUTHERN LINE OF SAID PARCEL 2; RUNNING THENCE ALONG SAID EASTERN LINE, FROM A TANGENT THAT BEARS NORTH 31° 36' 29" WEST, ON A CURVE TO THE RIGHT WITH A RADIUS OF 1574 FEET, THROUGH A CENTRAL ANGLE OF 5° 50' 10", A DISTANCE OF 160.33 FEET; THENCE LEAVING THE LAST NAMED LINE, NORTH 69° 57' 46" EAST 139.93 FEET; THENCE NORTH 20° 02' 14" WEST 88.98 FEET; THENCE NORTH 69° 57' 46" EAST 157.00 FEET TO THE EASTERN LINE OF SAID PARCEL 2; THENCE ALONG THE LAST NAMED LINE, SOUTH 24° 49' 28" EAST 188.98 FEET TO SAID SOUTHERN LINE OF SAID PARCEL 2; THENCE ALONG THE LAST NAMED LINE, SOUTH 58° 23' 31" WEST 294.58 FEET TO THE POINT OF BEGINNING.

PARCEL 34:

PARCELS 33 AND 34, AS SAID PARCELS ARE SHOWN ON THAT CERTAIN RECORD OF SURVEY MAP, FILED FEBRUARY 3, 1967, IN LICENSE SURVEY MAP BOOK 46, AT PAGE 37, IN THE OFFICE OF THE COUNTY RECORDER OF SAID COUNTY.

PARCEL 35:

PORTION OF PARCEL 2, AS SAID PARCEL IS SHOWN ON THAT CERTAIN RECORD OF SURVEY MAP, FILED FEBRUARY 13, 1964, IN LICENSE SURVEY MAP BOOK 25, AT PAGE 48, IN THE OFFICE OF THE COUNTY RECORDER OF SAID COUNTY, DESCRIBED AS FOLLOWS:

COMMENCING AT THE INTERSECTION OF THE EASTERN LINE OF TICE CREEK DRIVE, AS SAID DRIVE IS SHOWN ON SAID MAP, WITH THE SOUTHERN LINE OF SAID PARCEL 2; RUN THENCE ALONG SAID EASTERN LINE, FROM A TANGENT THAT BEARS NORTH 31° 36' 29" WEST, ON A CURVE TO THE RIGHT WITH A RADIUS OF 1574 FEET, THROUGH A CENTRAL ANGLE OF 5° 50' 10", A DISTANCE OF 160.33 FEET TO THE ACTUAL POINT OF BEGINNING OF THE PARCEL OF LAND TO BE DESCRIBED; RUNNING THENCE NORTH 69° 57' 46" EAST, A DISTANCE OF 139.93 FEET; THENCE NORTH 20° 02' 14" WEST 88.98 FEET; THENCE SOUTH 69° 57' 46" WEST 41.94 FEET; THENCE NORTH 20° 02' 14" WEST 90.98 FEET; THENCE SOUTH 70° 50' 52" WEST 105.70 FEET TO SAID EASTERN LINE OF TICE CREEK DRIVE; THENCE ALONG THE LAST NAMED LINE, SOUTHEASTERLY ON A CURVE TO THE LEFT WITH A RADIUS OF 1574 FEET, THROUGH A CENTRAL ANGLE OF 6° 37' 11", A DISTANCE OF 181.85 FEET TO THE ACTUAL POINT OF BEGINNING.

PARCEL 36:

PARCELS 35 AND 36, AS SAID PARCELS ARE SHOWN ON THAT CERTAIN PARCEL MAP, FILED JUNE 28, 1968, IN BOOK 4 OF PARCEL MAPS, AT PAGE 13, CONTRA COSTA COUNTY RECORDS.

PARCEL 37:

PARCELS 37 AND 38, AS SAID PARCELS ARE SHOWN ON THAT CERTAIN PARCEL MAP, FILED JUNE 28, 1968, IN BOOK 4 OF PARCEL MAPS, AT PAGE 13, CONTRA COSTA COUNTY RECORDS.

PARCEL 38:

SKYCREST DRIVE, AS SHOWN ON THE MAP OF "SUBDIVISION 3916, CITY OF WALNUT CREEK, CONTRA COSTA COUNTY, CALIFORNIA"; FILED JULY 15, 1969, IN BOOK 127 OF MAPS, PAGES 8 AND 9, IN THE OFFICE OF THE COUNTY RECORDER OF CONTRA COSTA COUNTY.

(COVER)

PARCEL 39:

ALL THAT CERTAIN PROPERTY DESCRIBED IN THE DEED FROM TERRA CALIFORNIA, A CALIFORNIA CORPORATION, TO GOLDEN RAIN FOUNDATION OF WALNUT CREEK, A CALIFORNIA CORPORATION, DATED SEPTEMBER 28, 1973, RECORDED NOVEMBER 20, 1973, IN BOOK 7095 OF OFFICIAL RECORDS OF CONTRA COSTA COUNTY, PAGE 251, INSTRUMENT NO. 110264. (SAID PROPERTY BEING THE FRONT 9 AND THE BACK 9 OF THE EXISTING GOLF COURSE, THE MAINTENANCE BUILDING, STANLEY DOLLAR JR, CLUB HOUSE AND VARIOUS ACCESS EASEMENTS).

